NHamp
352.07
T51
1979

Town of

Thornton

New Hampshire

University of NH
Durham, NH.
03824
Library

1979

ANNUAL REPORT - 197

For The Fiscal Year Ending
December 31, 1979

University of New Hampshire Library

ANNUAL REPORT

OF THE

OFFICERS

FOR THE

Town of Thornton, N. H.

YEAR ENDING

December 31, 1979

GLEN PRESS
Lincoln, N.H.
1980

Digitized by the Internet Archive
in 2013

http://archive.org/details/annualreportofto1979thor

INDEX

Thornton Old Home Day 4
Town Officers 22
Information for Voters 24
Town Warrant ..... center insert
Budget ..... center insert
Financial Report 25
Schedule of Town Property 31
Comparative View 32
Summary of Inventory 33
Summary of Warrant 34
Comparative Statement, Appropriations & Expenditures 41
Town Clerk's Report 42
Treasurer's Report 43
Revenue Sharing Savings Account 45
Selectmen's Account with Schools 46
Summary of Receipts 47
Summary of Payments 48
Auditor's Report 54
Resident Detailed Inventory 55
Non-Resident Detailed Inventory 66
Road Agent's Report 89
Trust Fund Report 92
Investment Fund 93
Library Report 94
Campton—Thornton Fire Co. Report 98
Agreement Between the Towns of Campton & Thornton 103
Forest Fire Warden & Dist. Chief Report 104
North Country Council 105
White Mt. Region Ass'n 107
New Hampshire Humane Society 108
Pemi-Baker Home Health Agency 109
Grafton County Commissioners' Report 111
Vital Statistics 113

SCHOOL REPORT

District Officers 1
Warrant (March 6) 2
Warrant (March 11) 4
Budget 5
Revenue Data 10
Treasurer's Report 11
Auditor's Certificate 11
Status of School Notes & Bonds 14
Report of School Nurse 16
Report of the Principal 17
Report of the Superintendent of Schools 19
Explanation of Superintendent's Salary 21
Graduates 22
School Board Members Attendance 23

THORNTON

3rd Annual Old Home Day Program

Saturday, September 15, 1979

11:00 A.M.	Flag raising ceremony at the Town House by Cub Scout Pack #58.
11:15 A.M.	Vegetable Contest sponsored by the Grange.
11:30 A.M.	Greased pig, sack race, three-legged race, pie eating contest, greased pole and many more at Crawford's Field. Art and Craft displays under the Big Tent by local craftsmen.
12 Noon	The Great Magician, Ed O'Neill
12:30 P.M.	Chicken Bar-B-Q. Children under 12 years – $1.75. Everyone else $2.50. FIRST COME! FIRST SERVED!
1:00 P.M.	Food Sale/Balloons sponsored by the 8th Grade.
1:15 to 2:30 P.M.	Pony wagon rides with Lyle Thompson's Hafflinger Ponies and stagecoach rides in an authentic 1820 coach owned by Deere Haven Carriage House, No. Haverhill, N.H.
8 to 12 Midnight	Dance to the music of "Gerry and the Wildwoods", at the school sponsored by the Parent Teachers Organization. Adults $1.50, preschool thru 8th grade .75¢. 9 P.M. trophies to be awarded.

Sunday, September 16, 1979

12 Noon	All floats and entries to check in with Parade Chairman at the Rug Shop.
1:00 P.M.	The Parade will begin at the Rug Shop and continue south on Route #3 ending at the Access Road. There the Judges will award trophies and ribbons.

A FEW HIGHLIGHTS

Air Force Marching Band, Smokey Bear, Woodsie Owl, Army Color Guard, Navy Replica of the Aircraft Carrier U.S.S. Wasp and the following competition of High School Bands; Reading, Mass., Oakmont Regional, Mass., Billerica, Mass., Keene, N.H., Winnisquam, N.H., and Franklin, N.H.

4:00 P.M. Youngsters and Oldsters! ! !
You're all invited to a game of softball at Crawford's Field.
Bring YOUR OWN picnic lunch.

The Thornton Old Home Day Committee



541st AIR FORCE BAND




FROM PEANUTS TO PRESIDENTS
PEANUTS



THE OLD LADY IN THE SHOE





R SALE
ROUTE

FORD







OAKMONT REGIONAL
HIGH SCHOOL BAND

WINNISSQUAM REGIONAL
HIGH SCHOOL
BAND
BELTON, NH

ST. JOHNSBURY ACADEMY
BAND
ST. JOHNSBURY, VT.

MINI
GOLF
2 - 10

FOLLOW THE YELLOW BRICK ROAD

River Note





THANK YOU FOR YOUR DONATIONS

Avery's Garage
Campton/Thornton Fire Dept. Aux.
Kelleher's Farm Kitchen
Pat & Rich's Shell Station
E-Jays Ceramics
Gilcrest Motel
Mr. & Mrs. Arthur Gross
93 Motel
Jack-O-Lantern
Hines Welding Shop
Conkey's Auction Barn
Six Flags Grocery Store
Campton Cupboard
The Rug Shop
Brad Benton & Sons
Fred Rust
Pemigewasset Nat'l. Bank
King Realty
Toroidal Specialties
Don Grace Family
Ozzie Sleeper Family
Murray Family
Goose Hollow Travel Trailer Park
Scandinavi Inn Inc.
Alfred Burbank, Jr. Family
Marge & Carl Broad
M. & S. Service Co.
C & M Carpets Inc.
CMB Construction Co., Inc.
Walter Joyce Family
William Tell Restaurant
Anderson's Bakery
Green Valley Motor Court
West Thornton Market
Blake Mtn. Resort
Russ Gilman & Sons
Carol's Cut 'n' Curl
Brookside Motel
McNamara Upholstery Shop
Weeping Willow Shop
Lyford's Crossing Furniture
Sherburn Homes, Inc.
Campton Service Center
Timothy Tyler
Mr. & Mrs. George Hall
Timothy & Kyle Reynolds
Mr. & Mrs. Ronald Morrison
Benton Farm
Bridge House
Lyle Thompson
Kwik Pik
Partridge Shoppe
John Benton
Thornton Laundro-mat
Sport House
Waterville Valley Realty
Carroll Reed
Hiltz Heritage
Mary Turner
Steeple Jack John
Campton/Thornton/Waterville Valley C. of C.
Mr. & Mrs. Ed Cowles
Mr. & Mrs. Neil Robertson

Special Thanks To:

Our judges, the Thornton Police Department for donating their time, and to Sandra Trask, our photographer.

There is just not enough time to express our thanks to each and everyone who helped us. But we want you to know we greatly appreciate your help because without it "Old Home Day" would not be the success it is. Thanks so much.

THE OLD HOME DAY COMMITTEE

TOWN OFFICERS

Board of Selectmen

Albin S. Conkey, Chr., 726-3171 Thomas Anderson, 726-3215
Arthur L. Gross, 726-3515

Town Clerk

Irma M. Gross, 726-3515

Town Treasurer

Geraldine Benton, 726-8845

Tax Collector

George O. Hall, 726-3282

Road Agent

Neil Robertson, 726-4463

Police Officers

Robert McGee, *Chief,* 726-8696 Richard Merrill, 726-7022
Spec. Donald Manning, 726-3534 Spec. Larry Downing, 726-4406

Fire Warden & Deputies

Bert Benton, *Chief,* 726-8678 Carl Broad, 726-8813
Jack Bradley, 745-8749 Brad Benton, 726-3636
John Benton, 726-8669

Superintendent of Cemeteries

Bert Benton, 726-8678

Overseer of the Poor

Geraldine Benton, 726-8845

Health Officer

Robert McGee, 726-8696

Moderator

Gordon MacIntosh, 745-8964

Library Trustees

Lorna Grady Barbara McDonald Alton Benton

Librarian

Arlene Osgood

Trustees of Trust Funds

Alice Steele — Sandra Guiliano — F. Everett Steele

Supervisors of the Check List

Terri Joyce — Lester Bradley — Beverly Trask

Auditors

Sara D. Harris — Wayland K. Harris

Planning Board

Jack L. Bradley, *Chairman* — Donald Manning, *Sec.*

Historian

Evelyn Benton, 726-8949

Fire Comm.

Neil Robertson — William Drake

Board of Adjustment

Russell Marsden

INFORMATION FOR VOTERS

Thorntonwas incorporated as a town in 1781.

Location: Midway of the Pemigewasset Valley between Plymouth and the Franconia Notch.

Population: (1978) 901

Registered Voters: (1978) 510

Area: 32,640 Acres—of Which 15,276 Acres are Public Lands.

Altitude: From 555 to 2,610 Feet.

Town Office: At the Thornton Central School Building.

Selectmen Meet At the Discretion of the Chairman.

State Senator: Raymond K. Conley

U.S. Senator: Gordon Humphrey

Representative in the General Court: Betty Jo Taffe, Rumney and Murray Clark, Lincoln.

Representative in Congress: James C. Cleveland, No. 1215 New House Office Building, Washington, D.C.

Annual Town Meeting: Second Tuesday in March. The Non-Partisan Town Ballot is used. Filing fee $1.00. See the Town Clerk if you are a candidate for Town Office.

Polls open at 3:00 PM and close at 8:00 PM. Articles in the Town Warrant are taken up at 7:00 PM. Non-Residents are encouraged to attend, and are welcome to be heard.

Grafton County Sheriff's Department: Watts 1-800-552-0393
Office: 1-787-6911

Town Clerk's hours: Mon. thru Fri. 7:00 AM to 4:00 PM. Saturday, Sunday and evenings when I am at home.

There are Town Reports available for all Residents and Property Owners. The reports will be given out at the School at times which will be advertised. Reports will also be available at the Town Clerk's Office and by contacting a Selectman.

Anyone who wishes to contact a Selectman during the day may contact the Town Clerk 726-3515.

FINANCIAL REPORT OF THE TOWN OF THORNTON

ASSETS

Cash:		
In Hands of Treasurer	$146,118.67	
Total		$146,118.67
Capital Reserve Funds:		
Investment Fd. (New Equip. Liab.)	12,506.11	
Total		12,506.11
Accounts Due the Town:		
Due From State:		
Town Road Aid	12,864.34	
Total		12,864.34
Unredeemed Taxes: (from tax sale on account of)		
(a) Levy of 1978	9,660.42	
(b) Levy of 1977	6,080.81	
(c) Levy of 1976	235.74	
(d) Previous Years	375.19	
Total		16,352.16
Uncollected Taxes:		
(a) Levy of 1979, Inc. Res. Taxes	107,202.57	
(b) Levy of 1978	1,956.75	
(c) Levy of 1977	1,577.33	
Total		110,736.65
GRAND TOTAL		$298,577.93
Current Surplus, Dec. 31, 1978		22,390.33
Current Surplus, Dec. 31, 1979		48,012.07
Increase of Surplus (Deficit)— Change in Financial Condition		25,621.74

LIABILITIES

Accounts Owed by the Town:		
Bills outstanding—Temp. Loans & Int.	$ 61,500.00	
Unexp. Bals. of Spec. Approp.—Fire Dept.	6,000.00	
Town Map	8,357.50	
Civil Defense	225.00	
Unexpended Revenue Sharing Funds	3,632.50	
Unexpended TRA Funds	12,864.34	
Unexp. State Hwy. Sub. Fds.—Add'l. Sub.	4,306.52	
Performance Guar. (Bond) Deps. (Dump)	600.00	
Due to State:		
(Uncollected $1,423.42)(Collected—not remitted to State Treas. $448.39)	1,871.81	
APTD	1,902.00	
School District(s) Tax(es) Payable—½ Wht. Mtn. Nat'l. For. '79	137,041.69	
School Dist. (2 Yrs. Rent)(Sel. Rm.)	200.00	
Preambulation	285.00	
Forest Fund	25.00	
Registration Exp. (New Voter Booths)	100.00	
Other Liabilities:		
Town House	1,966.50	
Bridge Fund	9,688.00	
Total Accounts Owed by the Town		250,565.86
Total Liabilities		$250,565.86
Current Surplus (Excess of assets over liabilities)		48,012.07
GRAND TOTAL		$298,577.93

RECEIPTS

Current Revenue:		
From Local Taxes:		
Property Taxes—Current Year 1979	$266,376.27	
Resident Taxes—Current Year 1979	3,870.00	
National Bank Stock Taxes—Cur. Yr. 1979	18.00	
Yield Taxes—Current Year 1979	2,690.35	
Total Current Year's Taxes Collected & Remitted		$272,954.62

Property Taxes & Yield Taxes— Previous Years	88,852.70	
Resident Taxes—Previous Years	1,050.00	
Int. Received on Del. Taxes	3,521.06	
Penalties—Resident Taxes	120.00	
Tax Sales Redeemed	15,321.07	
Precinct	2,839.33	
Inventory Penalties	340.00	
Total Previous Year's Taxes Collected & Remitted		$112,044.16
Total Taxes Collected & Remitted		$384,998.78
From State:		
Meals & Rooms Tax	4,894.91	
Interest & Dividends Tax	5,795.33	
Savings Bank Tax	1,636.37	
Hwy. Subsidy & Add'l Subsidy	13,094.41	
Railroad Tax	177.79	
Nat'l Forest Res. '78	5,622.52	
Reimb. a/c State-Fed'l. Forest Lands	7,014.75	
Reimb. a/c Fighting Forest Fires	157.79	
Reimb. a/c Bus. Profits Tax	12,255.39	
Total Receipt From State		50,649.26
From Local Sources, Except Taxes:		
M.V. Permit Fees	21,918.00	
Dog Licenses	822.75	
Bus. Lics., Permits & Filing Fees	111.00	
Income From Tr. Fds.—Lee & Invest.	405.06	
		23,256.81
Income From Depts.—Dump	15,255.95	
Income From Depts.—Highway	278.36	
Total Income From Local Sources		15,534.31
Receipts Other than Current Revenue:		
Refunds	933.93	
Gifts—Fred Rust (For Fire Dept.)	1,000.00	
New Tr. Fds. rec'vd. during Year (Cemetery Lots)	50.00	

Temporary Loans	110,000.00	
Total Receipts Other Than Current Revenue		$111,983.93
Grants From Federal Gov't.:		
Revenue Sharing—Withdrawal	13,000.00	
Antirecession Acc't.—Withdrawal	823.65	
Total Grants From Federal Gov't.		13,823.65
Total Receipts from All Sources		$600,246.74
Cash on Hand Jan. 1, 1980 (July 1, 1980)		144,391.35
GRAND TOTAL		$744,638.09

PAYMENTS

Current Maintenance Expenses:		
General Government:		
Town Officers' Salaries	6,882.50	
Town Officers' Expenses	16,624.11	
Election & Registration Expenses	253.07	
Map	750.00	
Total General Gov't Expenses		$24,509.68
Protection of Persons & Property:		
Police Department	2,465.46	
Fire Dept., inc. Forest Fires	11,647.06	
Insurance	2,748.00	
Total Protection of Persons & Prop. Exp.		16,860.52
Health:		
Health Dept.	2,190.00	
Vital Statistics	18.00	
Town Dump & Garbage Removal	20,207.92	
Total Health Expenses		$ 22,415.92
Highways & Bridges:		
Town Road Aid	670.55	
Town Maintenance	23,396.13	

Tar Fund	2,611.70	
General Exps. & Hwy. Dept.	4,894.45	
Bridges Exp. & Sandwich Notch	383.54	
Total Highways & Bridges Expenses		$ 31,956.37
Libraries:		4,516.36
Public Welfare:		
Town Poor	188.43	
Old Age Assistance & APTD	384.75	
Total Public Welfare Expenses		$ 573.18
Patriotic Purposes:		
Memorial Day—Old Home Day	968.77	
Total Patriotic Purpose Expenses		968.77
Public Services Enterprises:		
Cemeteries	1,320.05	
Total Public Service Enterprise Expenses		1,320.05
Unclassified:		
Damages & Legal Expenses	277.25	
Advertising & Regional Assoc.	1,569.00	
Taxes Bought by Town	15,130.49	
Discounts, Abatements & Refunds	4,355.41	
Total Unclassified Expenses		21,332.15
Debt Service:		
Pay'ts. on Tax Anticipation Notes	105,000.00	
Int. on Temporary Loans	2,695.83	
Total Debt Service Payments		107,695.83
Capital Outlay:		
Timber Deposits	450.00	
Total Outlay Payments		450.00

Payments to Other Gov't. Divisions:		
Pay't. to State a/c Dog Lic. Fees.	84.50	
Payments to State a/c 2% Bond & Debt Retirement Taxes	1,073.83	
Taxes Paid to County	30,003.00	
Payments to Precincts	3,456.00	
Payments to School Districts (1979 Tax—$146,203.26) (1980 Tax $185,100.00)	331,303.26	
Total Payments to Other Gov't. Div.		365,920.59
Total Payments for all Purposes		$598,519.42
Cash on Hand Dec. 31, 1979—(June 30, 1980)		$146,118.67
GRAND TOTAL		$744,638.09

SCHEDULE OF TOWN PROPERTY

As of December 31, 1979; June 30, 1980

Description	Value
Town Hall, Lands and Buildings	$ 20,000.00
Furniture and Equipment	1,000.00
Libraries, Lands and Buildings	
Furniture and Equipment	3,000.00
Police Department, Lands and Buildings	
Equipment	3,000.00
Fire Department, Lands and Buildings	
Equipment	400.00
Highway Department, Lands and Buildings	
Equipment	8,000.00
Materials and Supplies	500.00
Schools, Lands and Buildings, Equipment	485,000.00
All Lands and Buildings acquired through Tax Collector's deeds	
5.6 Acres Hill & Hiltz Land	3,000.00
3 Acres L. Boyce Land & Buildings	9,500.00
1.5 Acres W. D. Walker Land	6,000.00
.25 Acres W. Wallace Heirs Land	1,000.00
1.94 Acres C. & P. Downing Land & Bldg.	9,000.00
TOTAL	$549,400.00

COMPARATIVE VIEW
TAX RATE FOR THE PAST TEN YEARS
TOWN OF THORNTON

RATES

Unit of Government	1979	1978	1977	1976	1975
Municipal	$ .12	$ .11	$ .28	$ .13	$ .73
County	.12	.16	.32	.27	.23
School	1.24	1.25	2.59	2.22	2.34
*Comb. Rates	$ 1.48	$ 1.52	$ 3.19	$ 2.62	$ 3.30

RATES

Unit of Government	1974	1973	1972	1971	1970
Municipal	$ .05	$ .44	$ .39	$ .15	$ .11
County	.18	.21	.22	.32	.15
School	1.52	1.75	1.64	1.73	1.84
*Comb. Rates	$ 1.65	$ 2.40	$ 2.25	$ 2.20	$ 2.10

*(Precincts and Single School Districts, Towns and Cities)

TAX YEAR 1979
SUMMARY INVENTORY OF VALUATION

Town Valuation:	
Land—Improved & Unimproved	$9,999,868.00
Buildings	14,319,850.00
Factory Buildings	1,000.00
Electric	492,600.00
Mobile Homes (75)	314,050.00
Boats & Launches (4)	0.00
Total Valuations before Exemptions	25,127,368.00
Less Elderly Exemptions	245,000.00
Less Blind Exemption	5,000.00
Net Valuation on which Tax Rate is Computed	$24,877.368.00
Taxes Committed to Collector:	
Town Property Taxes Assessed	367,856.00
Precinct Taxes Assessed	3,456.00
Gross Property Taxes	$371,312.00
Less: Est. War Service Tax Credits	5,400.00
Net Property Tax Commitment	$365,912.00
Net School Appropriation	319,356.00
County Tax Assessment	30,003.00
Overlay	10,277.00

Tax Rate for 1979 — $1.48 per $100.00
Precinct Rate for 1979 — $ .34 per $100.00

Resident Taxes — 612 @ $10.00 = $6,120.00
Number of Individuals Granted Elderly Exemption 1979
21 @ $ 5,000
4 @ $10,000
5 @ $20,000
Number of Property Owners Granted Current Use in 1978 2
Number of Property Owners Granted Current Use in 1979 23
Total Number Acres under Current Use in 1979 2,890
True Assessed Value of Land under Current Use $1,156,000.00
Value — Current Use Assessed $112,444.00

SUMMARY OF WARRANTS
PROPERTY, RESIDENT AND YIELD TAXES
Levy of 1979

DR.

Taxes Committed to Collector:		
Property Taxes	$362,456.44	
Resident Taxes	6,120.00	
Precinct Taxes	3,455.76	
Total Warrants		$372,032.20
Yield Taxes		10,553.30
Added Taxes:		
Property Taxes	$ 8,027.78	
Resident Taxes	180.00	
Precinct Taxes	129.20	
Bank Tax	18.00	
		8,354.98
Overpayments During Year:		
a/c Property Taxes	$ 45.19	
		45.19
Interest Collected on Delinquent Property Taxes		21.93
Inventory Penalties		340.00
Penalties Collected on Resident Taxes		21.00
TOTAL DEBITS		$391,368.60

Cr.

Remittances to Treasurer:	
Inventory Penalties	$ 340.00
Property Taxes	266,376.27
Resident Taxes	3,870.00
National Bank Stock Taxes	18.00
Yield Taxes	2,690.35
Interest Collected	21.93

Penalties on Resident Taxes	21.00	
Precinct Taxes	2,321.63	
		$275,659.18
Discounts Allowed:		
Property	1,900.18	
Precinct	15.53	
		1,915.71
Abatements Made During Year:		
Property Taxes	$ 6,407.54	
Precinct	183.60	
		6,591.14
Uncollected Taxes—December 31, 1979: (As Per Collector's List)		
Property Taxes	$ 95,845.42	
Resident Taxes	2,430.00	
Yield Taxes	7,862.95	
Precinct	1,064.20	
		107,202.57
TOTAL CREDITS		$391,368.60

SUMMARY OF WARRANTS
PROPERTY, RESIDENT AND YIELD TAXES
Levy of 1978

DR.

Uncollected Taxes—As of January 1, 1979:		
Property Taxes	$ 89,792.82	
Resident Taxes	2,110.00	
Yield Taxes	1,168.02	
Precinct	561.10	
		$ 93,631.94
Added Taxes:		
Property Taxes	$ 2,059.60	

Resident Taxes	40.00	
		2,099.60
Overpayments:		
a/c Property Taxes	$ 616.95	
		616.95
Costs & Fees:		
Interest Collected on Delinquent Property Taxes		3,499.13
Penalties Collected on Resident Taxes		92.00
TOTAL DEBITS		$ 99,939.62

CR.

Remittances to Treasurer During Fiscal Year Ended December 31, 1979:		
Property Taxes	$ 88,362.59	
Resident Taxes	980.00	
Yield Taxes	490.03	
Interest Collected During Year	3,499.13	
Penalties on Resident Taxes	92.00	
Precinct	517.70	
		$ 93,991.45
Abatements Made During Year:		
Property Taxes	$ 3,972.64	
Precinct	12.40	
Discount	6.38	
		3,991.42
Uncollected Taxes—December 31, 1979: (As Per Collector's List)		
Property Taxes	$ 57.76	
Resident Taxes	1,190.00	
Precinct	31.00	
Yield	677.99	
		1,956.75
TOTAL CREDITS		$ 99,939.62

SUMMARY OF WARRANTS
PROPERTY, RESIDENT AND YIELD TAXES
Levy of 1977

DR.

Uncollected Taxes—As of January 1, 1979:		
Property Taxes	$ 647.41	
Resident Taxes	1,000.00	
		$ 1,647.41
Penalties Collected on Resident Taxes		7.00
TOTAL DEBITS		$ 1,654.41

CR.

Remittances to Treasurer During Fiscal Year Ended December 31, 1979:		
Property Taxes	$ .08	
Resident Taxes	70.00	
Penalties on Resident Taxes	7.00	
		$ 77.08
Uncollected Taxes—December 31, 1979: (As Per Collector's List)		
Property Taxes	$ 647.33	
Resident Taxes	930.00	
		1,577.33
TOTAL CREDITS		$ 1,654.41

SUMMARY OF TAX SALES ACCOUNTS
Fiscal Year Ended December 31, 1979

DR.

	—Tax Sales on Account of Levies of:—			
	1978	1977	1976	Previous Years
(a) Balance of Unredeemed Taxes—January 1, 1979	$	$ 10,674.73	$ 2,031.60	$ 1,237.93
(b) Taxes Sold to Town During Current Fiscal Year	15,130.49			
Interest Collected After Sale	120.28	318.87	292.09	23.91
TOTAL DEBITS	$ 15,250.77	$109,993.60	$ 2,323.69	$ 1,261.84

CR.

Remittances to Treasurer During Year:				
Redemptions	$ 5,005.72	$ 3,738.18	$ 1,110.71	$ 581.97
Interests & Costs After Sale	120.28	318.87	292.09	23.91
Abatements During Year	92.00			
Deeded to Town During Year	372.35	855.74	685.65	280.77
Unredeemed Taxes—December 31, 1979	9,660.42	6,080.81	235.74	375.19
TOTAL CREDITS	$ 15,250.77	$109,993.60	$ 2,323.69	$ 1,261.84

(a) **"Balance of Unredeemed Taxes—January 1, 1979:"**
Should include balances of Unredeemed Taxes, as of beginning of fiscal year—January 1, 1979 from Tax Sales of **Previous** Years.

(b) **"Taxes Sold to Town During Current Fiscal Year:"**
Tax Sales held during fiscal year ending December 31, 1979, should include total amount of taxes, interest and costs to date of sale.

NOTE: **TOTAL DEBITS** and **TOTAL CREDITS** should agree.

UNREDEEMED TAXES FROM TAX SALES ON ACCOUNT OF LEVIES OF:

	1978	1977	1976	Previous Years
Albee, G. Paige	174.54	245.97		
Axon, Kenneth	348.28	433.14		113.32
Barnard, Clarence & Kathleen	1,072.09	361.62		
Blake, Ann & Everett			60.20	
Boalick, Donald	57.04			
Birke, Lenard	978.60			
Boyce, Floyd & Blanche	291.89			
B & M RR	73.15	75.47	63.80	77.80
Coffin, Joanne	153.70			
Dupre, Wm. & Judith		175.79		
Finn, Joseph	295.33			
Fenton, Dennis	28.10	45.51		
Fleming, Joseph	177.88	92.23		
Fraser, Ira & Mary	408.28			
Fisher, James		45.51		
Gershman, Larry				24.00
Greenhalge, Frederick	113.42			
Halligan, Carey				34.09
Houde, Alcide & Phyllis		45.51		
Keating, Robert & Judith	1,824.06			
Knightly, Thomas & Judith		476.60		
Locke Waterville Corp.		67.61	111.24	
Lucente, Dominic & Katie	153.70	132.74		
Mayer, George				42.90
Mayer, G. & Michels, J.				9.73
Miles, Donald				11.80
Pope, Edward	894.85			
Plona, Vincent		119.18		
Spiratos, Winnifred	57.04			
Tenney, Rockwell	59.88			
Toomey, Mary		45.51		
Towers, John & Carol		189.74		
Trask, Earl & Beverly	1,325.22			
Uhlman, Charlotte	564.55	743.98		
South Hills Realty		1,004.68		
Veeder, W.H.				11.62
Zwahlen, Werner		847.59		

I hereby certify that the foregoing list showing the name and amount due from each delinquent taxpayer, as of December 31, 1979, on account of the tax levy of 1979 is correct to the best of my knowledge and belief.

GEORGE O. HALL
Tax Collector

UNCOLLECTED YIELD TAXES

Downing, Lawrence	1963	56.03
Monroe, Russell	1963	220.08
Downing, Lawrence	1964	124.24
Monroe, Russell	1964	71.95
Bickford, Maurice	1966	157.80
Little, Charles	1967	248.93
Lewis, Richard	1974	269.38
Kenneson, G.D.	1975	934.20
Timber Products	1976	149.24
Colby, Harvey	1978	577.99
Avery, Fred	1979	443.42
Keniston, Daniel	1979	687.15
Keniston, Daniel	1979	4,803.77
Mardin, Randy	1979	128.61

—CERTIFICATE—

I hereby certify that the foregoing list showing the name and amount due from each delinquent taxpayer, as of December 31, 1979, on account of the tax levy of 1979 is correct to the best of my knowledge and belief.

GEORGE O. HALL
Tax Collector

COMPARATIVE STATEMENT OF APPROPRIATIONS AND EXPENDITURES

Fiscal Year Ending December 31, 1979

Title of Appropriations	Approp.	Expend.	Unexp. Balance	Overdraft
*Town Officers' Salaries	$ 6,882.50	$ 6,882.50	$	$
Town Officers' Expenses	16,000.000	16,624.11		624.11
Election & Registrations	700.00	253.07	446.93	
Sandwich Notch	140.00	140.00		
Maps	4,000.00	750.00	3,250.00	
Contingency Fund	1,000.00		1,000.00	
Police Dept.	1,900.00	2,465.46		565.46
Town Dump	20,000.00	20,207.92		207.92
Fire Dept.	12,000.00	11,647.06	352.94	
Insurance	4,000.00	2,748.00	1,252.00	
Damages & Legal Exp.	1,000.00	277.25	722.75	
Health Dept.	2,190.00	2,190.00		
Vital Statistics	20.00	18.00	2.00	
Town Hall & Other Bldgs.	100.00		100.00	
Town Maintenance:				
Summer/Winter	20,000.00	23,396.13		3,396.13
Bridge	1,000.00	243.54	756.46	
Tar	3,000.00	2,611.70	388.30	
Gen. Exp. Highway Dept.	5,000.00	4,894.45	105.55	
Libraries	4,516.36	4,516.36		
Town Poor	1,000.00	188.43	811.57	
APTD	1,600.00	384.75	1,215.25	
Mem. Day & Old Home Day	1,000.00	968.77	31.23	
Cemeteries	2,200.00	1,320.05	879.95	
Advertising & Regional Assoc.	1,569.00	1,569.00		
Town Road Aid	670.55	670.55		
Capital Res. Fd. (F. House & Equip.)	4,000.00		4,000.00	
	$115,488.41	$104,967.10	$ 15,314.93	$ 4,793.62
Unexpended Balance			4,793.62	
			$ 10,521.31	

*Also Previous Year's Adjustments.

TOWN CLERK'S REPORT
Year Ending December 31, 1979

Car Registrations in 1979	$ 21,918.00
Filing Fees	18.00
Dog Licenses	822.75
Dump Stickers	53.00
	$ 22,811.75

IRMA M. GROSS
Town Clerk, Thornton, N.H.

TREASURER'S REPORT
SUMMARY
January 1979

Cash on Hand	$144,391.35
Receipts	
From:	
Selectmen	192,436.21
Tax Collector	384,998.78
Clerk:	
Car Registrations	21,918.00
Dog Tax	822.75
Filing Fees	18.00
Dump Stickers	53.00
TOTAL	$744,638.09
Payments	
Selectmen's Orders Paid	598,519.42
Cash on Hand	$146,118.67

GERALDINE H. BENTON
Treasurer

TOWN OF THORNTON
LOAN IN ANTICIPATION OF TAXES
FROM PEMIGEWASSET NATIONAL BANK

May 30, 1979	
Loan	$ 50,000.00
Interest	1,458.33
August 3, 1979	
Loan	60,000.00

Interest	1,500.00
Total	$112,958.33
Paid:	
December 27,1979	
Loan & Interest	51,458.33
Balance Due	
February 10, 1980	$ 61,500.00

GERALDINE H. BENTON
Treasurer

TOWN OF THORNTON
REVENUE SHARING SAVINGS ACCOUNT

Balance		$ 9,829.24
Funds Received:		
March 1979	$ 1,508.00	
May 1979	1,508.00	
August 1979	1,508.00	
October 1979	1,510.00	
		6,034.00
Total		$ 15,863.24
Interest Earned:		
December 1978	79.52	
March 1979	132.73	
June 1979	152.12	
August 1979	120.87	
October 1979	135.39	
December 1979	148.63	
		769.26
Total Funds & Interest		$ 16,632.50
Withdrawals:		
December 28, 1979		13,000.00
Balance as of December 31, 1979		$ 3,632.50

GERALDINE H. BENTON
Treasurer

SELECTMEN'S ACCOUNT WITH THE SCHOOL DISTRICT

Balance due School District 1/1/79		
'78—'79 Appropriation	$140,717.93	
'79—'80 Appropriation	319,356.00	
½ White Mtn. Nat'l. For. '77—'78	5,485.33	
		$465,559.26
Payments to School Districts		
'78—'79 Appropriation	140,717.93	
'79—'80 Appropriation	185,100.00	
½ White Mtn. Nat'l. For. '77—'78	5,485.33	
		331,303.26
Balance Due—December 31, 1979		$134,256.00
Add ½ White Mtn. National For. '79		2,785.69
Total Due thru June 30, 1980		$137,041.69

SUMMARY OF RECEIPTS
Year Ending December 31, 1979

From State:		
Business Profits Tax	$ 12,255.39	
Interest & Dividend Tax	5,795.33	
Savings Bank Tax	1,636.37	
Rooms & Meals Tax	4,894.91	
Highway Subsidy	8,094.13	
Additional Highway Subsidy	5,000.27	
State & Federal Forest Lds.	1,658.75	
Railroad Tax	177.79	
Forest Fire Reimburs.	157.79	
From Federal Government:		
White Mt. Nat'l Forest '78	5,622.52	
Fed'l Acct. #2 (Withdrawal)	823.65	
Sect. #1 Ent. Forest Lds.	5,356.00	
Revenue Sharing (Withdrawal)	13,000.00	
From Local Sources Except Taxes:		
Town of Campton (Sander Rental)	78.00	
Noyes Insurance (Refund)	136.00	
Irene Kimball (Sale Tar)	29.20	
Town of Ellsworth (Dump Rent)	100.00	
Lee Fund (Trustees) M.R. Cemetery	273.25	
New Invest. Fund (All Cemeteries)	131.81	
Town of Campton (Dump Share)	15,155.95	
Roland Downing (Sale Tar)	75.40	
Albin Conkey (Refund Salary Adj.)	312.50	
Joan Clark (Reimburse Oil)	103.43	
Thornton Public Library (Refund Unexp.)	129.77	
Fred Rust (Fire Dept. Fund)	1,000.00	
Merrimack Farmers Exch. (Overpayment Refund)	382.00	
Peter Wolfe (Barrie Smith Cem. Lot)	50.00	
Pemi National Bank (2 Loans)	110,000.00	
Pistol Permits (10-$4.00 Each)	40.00	
Total From Selectmen		$192,470.21

TOWN OF THORNTON
SUMMARY OF PAYMENTS

Town Officers' Salaries:		
Sara D. Harris, Auditor Sal.	$ 150.00	
Wayland K. Harris, Auditor Sal.	150.00	
Albin S. Conkey, Sal. Adj. '78	120.18	
Alfred Burbank, Selectman Sal. Until Resign. '78	192.32	
Geraldine Benton, Treas.	600.00	
Geraldine Benton, Overseer Poor	100.00	
Albin S. Conkey, Chr. Selectman	1,250.00	
George O. Hall, Tax Col.	1,200.00	
Thomas Anderson, Selectman	1,250.00	
F. Everett Steele, Sec. Trustees	120.00	
Irma M. Gross, Clerk	500.00	
Arthur L. Gross, Selectman	1,250.00	
		$ 6,882.50
Town Officers' Expenses:		
Irma M. Gross, Bal. '78 Comm.	112.00	
Glen Press, Stamped Envelopes	407.00	
Postages Notices	20.00	
New England Telephone	105.45	
Postmaster, Campton Postage TR	288.00	
Clay's News Stand Inc.	29.87	
Glen Press, Town Reports	1,965.00	
New England Telephone	41.01	
N.H.L.W.A.A., Welfare Assoc. Dues	5.00	
Albin S. Conkey, Expenses	235.40	
Treasurer, State of N.H., Postage Inv.	5.06	
Clay's News Stand Inc., Supplies	14.34	
N.H. Assoc. of Cons. Comms., Dues	40.00	
Mountain Media Inc., Notices	58.50	
Postmaster Campton, Stamps for Inv.	120.00	
N.H. Municipal Assoc., Dues	216.30	
Irma M. Gross, Clerical Aid Exp.	9,000.00	
N.H. Tax Col. Assoc., Dues	12.00	
Wheeler & Clark, Dog Tags, Books	73.41	
Glen Press, Tax Forms	107.00	

Mountain Media Inc., Notices	3.50
Sears Roebuck & Co., Typewriter Repair	54.00
Irma M. Gross, Clerk Exp. & Comm.	462.50
Wayland K. Harris & Sara D. Harris Auditor Expenses	33.25
Clay's News Stand Inc.	29.00
New England Telephone	48.74
Irma M. Gross, Clerk Comm. & Exp.	437.50
Mountain Media Inc., Notices	24.00
Sears Roebuck & Co., Typewriter Repair	79.50
N.H. Tax Col. Assoc., Dues	12.00
N.H. Municipal Sec. & Clerks Assoc., Dues	10.00
George O. Hall, Resident Tax Comm.	197.00
Glen Press, Warrant Book Forms	76.00
Postmaster Campton, Envelopes Tax Col.	85.00
Irma M. Gross, Dog. Comm.	71.50
George O. Hall, Fees Adv. & Col. Sale	363.50
George O. Hall, Costs Tax Sale	111.00
Mountain Media Inc., Notices	37.92
Selectmen's Exp., Copying Paper Book, Stamps etc.	313.00
Homestead Press	18.21
Clay's News Stand Inc.	101.60
Durant Enterprises, Service on Copier	56.25
George O. Hall, Exp. Col. Comm.	42.00
Clay's News Stand Inc., Supplies	76.27
Mountain Media Inc., Notices	30.50
Irma M. Gross, Dog Comm. Bal.	13.00
Postmaster Campton, Stamps & Envelopes-Col.	160.00
New England Telephone	7.32
Branham Publishing Co., '80 Auto Book	20.95
Clay's News Stand	5.30
Clay's News Stand	5.30
N.H. City & Town Clerks Assoc., Dues	10.00
Joseph J. Marotti Co., Restore Town Book	514.00
Clifford Nicol, Inc., Tax Col. Supplies	59.50
Chas. C. Rogers Co., Inc., 3 M Labels	52.25
Mary Hall, Clerical	100.00
Clay's News Stand Inc.	9.08
N.H. Assoc. of Assess. Off., Dues '80	20.00
Irma M. Gross, Dog Comm.	16.05
Postmaster, Campton	2.28
	16,624.11

Election & Registration:

Thornton Eighth Grade Class '79 T.M. Dinner	25.00	
Marilyn Fillion, Ballot Clerk	15.00	
Heather Baldwin, Ballot Clerk	15.00	
Mary Mayshark, Ballot Clerk	15.00	
Marjorie Broad, Ballot Clerk	15.00	
Gordon MacIntosh, Moderator	25.00	
Evelyn Benton, Supervisor	44.95	
Lester Bradley, Supervisor	45.85	
Beverly Trask, Supervisor	45.77	
Mountain Media Inc., Notices	6.50	
		253.07

Police:

Donald Manning, '78 Police Work	124.94	
Robert McGee, '78 Police Work	475.45	
Robert McGee, '79 Police Work	476.30	
Wright Comm., Inc., Radio Repairs	58.16	
Richard Merrill, '79 Police Work	586.60	
Larry Downing, '79 Police Work	54.36	
Robert McGee, '79 Police Work	448.05	
Equity Publishing Co., Law Book	8.00	
Richard Merrill, '79 Police Work	233.60	
		2,465.46

Map:

Mountain Mapping, 1st Pay't		750.00

Fire Incl. Forest Fire:

Campton Precinct Water Dept. '79 Hydrant Rent	200.00	
Carl Broad, Dep. Warden Training	22.85	
Charles Kimball, Dep. Warden Training	22.85	
Bert Benton, Warden Training	29.07	
Campton-Thornton Fire Dept., On Approp.	11,000.00	
Town of Campton, Pope Fire	40.36	
Bert Benton, 2 Batteries Fire Unit	71.90	
Town of Campton, Ham Intervale	80.72	
Brad Benton, Truck old Fire Truck to Canaan	100.00	
Russ Gilman & Sons Inc., for B. Benton Warden	48.75	

Bert Benton, Truck Work Warden	30.56	
		11,647.06
Insurance:		
Ayer Ins. Agency, Officers Bonds	243.00	
Ayer Ins. Agency, Insurance	986.00	
Ayer Ins. Agency, inc. Insurance	267.00	
Noyes Ins. Agency Inc., Town House & Shed Ins.	235.00	
Ayer Ins. Agency, Added Ins. (Dupe)	267.00	
Noyes Ins. Agency Inc., Law Biab. Ins.	750.00	
		2,748.00
Health Dept. Inc. Hospitals:		
Linwood Medical Center		
On Appropriation '78	500.00	
Pemi Baker Home Health Agency		
On Approp. '79	1,690.00	
		2,190.00
Vital Statistics:		18.00
Tar:		
N.H. Bituminous Co. Inc.		2,611.70
Town Dump:		
Brad Benton, Contracted Serv. Dump	17,039.92	
Glen Press, Dump Stickers	168.00	
Rebecca Pope, Dump Rent	3,000.00	
		20,207.92
Town Maintenance:		
Summer	9,690.13	
Winter	13,706.00	
		23,396.13
Town Road Aid:		
State of N.H. On Approp.		670.55
Gen. Exp. of Hwy. Dept.:		
Roger Hoyt, Welding	111.00	

International Salt Co., Salt	592.55	
Granite State Petroleum		
T.R. Damage Furnace	145.00	
E.W. Sleeper Co., Adj. Clutch & Engine	18.00	
Mountain Media Inc., Rd. Load Limit Signs	89.00	
Campton Sand & Gravel Inc., Gravel	236.05	
Campton Sand & Gravel Inc., CBR	71.74	
Merrimack Farmer's Exch., Supplies	382.00	
Campton Sand & Gravel Inc., CBR	54.90	
Roger Hoyt, Labor Sander	30.00	
Clarence W. Pulsifer, Black Plastic	84.95	
Merrimack Farmer's Exch., Supplies	382.00	
Campton Sand & Gravel Inc.		
Sand & Gravel	305.28	
Campton Sand & Gravel Inc.		
Sand & Gravel	391.94	
International Salt Co., Salt	697.86	
Campton Sand & Gravel Inc.		
Winter Sand	441.23	
E.W. Sleeper Co., Sander Overhaul	860.95	
		4,894.45
Bridge:		
Ireland Lumber Co. Inc., Bridge Plank		243.54
Libraries:		
On Approp.		4,516.36
Public Welfare:		
Old Age Assist. & APTD	384.75	
Town Poor	188.43	
		573.18
Memorial Day & Old Home Day:		
Saymore Trophies, Trophies for O.H.D.	295.01	
The Printers, 100 Posters O.H.D.	59.20	
Goodwin Paper Co., Paper Plates O.H.D.	19.65	
Alton G. Benton, Pig for O.H.D.	40.00	
Jack O-Lantern, 612 lbs. Chicken O.H.D.	306.00	
Ed. Cowles, Lease Stagecoach O.H.D.	1.00	
Varsity Beverage Co., Tonic for O.H.D.	133.50	

The Family Store, Supplies O.H.D.	114.41	
		968.77
Cemeteries:		
Brad Benton, Mowing (Pine Grove)	641.25	
Carl Broad, Mad River	250.00	
Bert Benton, All Cemeteries	428.80	
		1,320.05
Damages & Legal Exp.:		
John J. McCormack, Map Case	158.25	
Ray, Hopkins & DeHart Town Mtg. Legal Aid	60.00	
Luther Haartz, Damages	59.00	
		277.25
Advertising & Regional Assoc.:		
C.T.W.V.C. of C. On Approp.	500.00	
North Country Council Inc., On Approp.	819.00	
White Mtn. Regional Assoc., On Approp.	250.00	
		1,569.00
Taxes Bought By Town:		15,130.49
Discounts, Abatements, Refunds:		
Wm. Pfau, '78 Refund	33.81	
George Webster, '78 Refund	50.00	
John Mulligan, '78 Refund	50.00	
Gary & Virginia Dunstan '78 Overpayment Refund	22.00	
Corneilia Howard, '78 Refund	45.00	
Ralph Ricci, '78 Refund	76.00	
Anna Lake, '78 Refund	76.00	
J.J. Morin, '78 Refund	469.01	
Green Acres Woodlands Inc., '78 Refund	1,454.47	
J.J. Morin, Adj. Ref. & Int. '78	82.15	
Nellie Adams, '78 Refund	76.00	
Leigh Johnson, '78 Refund	152.00	
Edward Orzulak, '78 Refund	76.00	
F. Everett & Roger Steele, '78 Refund	129.20	

Harlan Davis, '78 Refund	76.00	
Thomas Esip, '78 Refund	190.00	
Richard A. Anderson, '78 Refund	45.60	
Robert Crowley, '78 Refund	30.40	
Alphonse Downing, '78 Refund	38.00	
Grace Dole, '78 Refund	190.00	
Norman Fadden, '78 Refund	304.00	
William Chmurny, Ref. Auto Reg.	24.00	
Gerald Shulman, '78 Refund	50.00	
Brad Benton, 2nd Re. Bond	600.00	
John J. McCormack, '78 Ref. G. Barley	15.77	
		4,355.41
Timber Deposits:		
Town of Thornton		
L. Downing & R. Lewis Adv.		450.00
Other:		
Temporary Loans,		
Pemi Nat'l Bank '78 & '79		107,695.83
Bond & Debt, Yield Tax		
State of N.H.		1,073.83
Precincts		3,456.00
State & County, County Tax		
Dog Tax & Sandwich Notch		30,227.50
School District, On Approp.		331,303.26
Grand Total		$598,519.42

AUDITOR'S REPORT

We hereby certify that we have examined the accounts of the Selectmen, Town Clerk, Town Treasurer, Tax Collector, and Trustees of the Trust Funds for the year ending December 31, 1979 and found them correctly cast and properly vouched.

SARA D. HARRIS
WAYLAND K. HARRIS
Auditors

DETAILED INVENTORY—TOWN OF THORNTON
1979
Residents

Names	Description	Acres	Ld. & Bldgs.	Valuation	
Adams, Nellie M.	B. Staples Prop.	½	L & B	21,000	
Adams, Nellie M.	2 Chase Lots	52	L	1,820	CU
Adams, Nellie M.	Pt. of Keefe Lot	¼	L	100	
Agnes, Frank	Lester Mitchell Prop.	1.1	L & B	24,000	*
Alpaugh, Ethel & Maurice	Lot & Store	¾	L & B	30,000	**
Amara Enterprises, Inc.	Dumas Motor Court	5	L & B	70,000	
Anderson, Lillian	Frank Broad Place	3½	L & B	22,000	**
Anderson, Olive	Homestead	3.5	L & B	20,000	
Anderson, Olive	Ld. Anderson Hill	8.5	L	3,100	
Anderson, Richard A.	New Home Upper Mad	⅛	L & B	17,000	*
Anderson, Richard A.	Woodland/Anderson Ld.	8.7	L	3,100	
Anderson, Richard A.J.	Richard A. Anderson Ld.	3.3	L & B	21,000	
Anderson, Thomas & Dorothy	Homestead	½	L & B	26,000	
Anderson, Mary, John, Eta.	Ld. only W. Avery	66.57	L	20,000	
Avery, Frank & Frances	Garage & Lot	4	L & B	36,000	**
Avery, Frank & Frances	Camp & Lot (Gore)	1½	L & B	8,500	
Avery, James H. & Sharon B.	New Home & Lot 2 Car Garage	3	L & B	26,000	*
Avery, Amos J. & Vera M.	Stiles Place/New Garage	1½	L & B	24,100	** *
Axon, Kenneth	Treadwell Lt. Dyer Cottage	5	L & B	23,000	*
Baldwin, Todd (Tecumsey)	Haartz Home & Lot	12	L & B	36,000	*
Babin, George Jr.	Alfred Cheney Rt. 3	18	L & B	42,500	*
Baldwin, Gunnar	House & Garage	63	L & B	72,000	
Barle Inc.	Holmes/Bradley Ld.	517	L & B	47,790	CU
Bartlett, Meredith	Fred Brown Place	¼	L & B	7,500	*
Benton, Alton & Geraldine	Scott Benton Place	3	L & B	30,800	
Benton, Bert	Homestead, Mill, Camp Site	158	L & B	76,600	
Benton, Bert	Elkins & Boynton Ld.	163	L & B	4,205	CU

Benton, Bert	Constantine Place	48	L	1,686	CU
Benton, Bradford & Judith	New Home & 2 Cabins	11.07	L & B	31,000	
Benton, Evelyn	Tuttle Place	70	L & B	42,000	
Benton, Evelyn	Tuttle Lot	2.4	L	1,000	
Benton, Evelyn	Whitney & Plummer Ld.	190	L	57,000	
Benton, John & Myrtle	Kinsman Place & Garage	20	L & B	30,000	
Benton, John & Myrtle	Bert Benton Ld. M.B.	17	L	8,500	
Bergstrom, Kenneth & Joan C.	Lot #11 175 Estates	1.2	L & B	21,000	*
Bern, Gerald & Lillian	Unit #7 Waterville Acres	1	L & B	32,000	
Blair, Edward	Bess Cottage	1	L & B	16,000	
Blake, Donald & Delia	Fortier Lot/Trailer, Porch	½	L & B	11,000	*
Blauvelt, Rich. & Ann-Marie	Thornton Terrace/Ranch	2.06	L & B	34,000	
Bourque, Robert & Jean Sr.	Thornton Terrace/Cape	3.1	L & B	48,000	
Botting, Charlene & Moulton	Messer Home	1	L & B	16,000	
Boyce, Floyd & Blanche	Cottage & Shop	1½	L & B	19,500	*
Boyce, Lyman G.	Caldon Place	3	L & B	9,500	*
Bradley, Jack L. & Carol A.	Reardon Lot/New Home	12	L & B	17,350	CU
Bradley, Lester	New Home	7	L & B	27,000	*
Bradley, Richard & Dorothy	W. Corkum New Home Rt. 175	1	L & B	29,000	
Bradley, Richard & Dorothy	Matthews Ld.	18	L	7,200	
Bradley, Ralph & Ruth	Bradley Ld.	6.1	L & B	13,000	
Broad, Frank	House & Garage	1	L & B	26,000	**
Broad, Marjorie	Homestead	150	L & B	39,000	
Broad, Marjorie	Treadwell Land	21	L & B	10,500	
Brosseau, Ruth	New Trailer 1976 Holly Pk.			7,500	
Brown, Barbara	Bear Run	149	L	38,990	CU
Brown, Barbara	New House, 2 Lots, House, Shed	12	L & B	130,000	
Brown, William C.	Lot #27 Thornton Terrace	1.09	L & B	45,000	
Buckner, Grady & Grady	Rug Shop/House/Ware Lot	1½	L & B	29,500	
Burbank, Al & Pauline	Unfinished Home Lot	1.9	L & B	9,000	
Burbank, Al & Pauline	Uhlman Land Mad River	1.6	L	1,500	
Burrill, Steven E.	Lot #15 Thornton Terrace Home	1.02	L & B	33,000	
Barcelo, Richard & Adele	Lot #19 Phase I Snowood	1	L & B	28,000	
Birke, Leonard	Lot #3A Phase I Snowood	1.5	L & B	34,500	
Canon, George & Marilyn	D-6 Gateway	1	L & B	44,000	*
Carlson, Ragnar W. & Ann	Fox Hollow Lynn Rust Ld.	2.54	L & B	58,500	*

Cella, Mario J. & Carol	#13 Gateway Village	1	L & B	43,000	*
Chase, Paul K. & Jean L.	#3 Sugar Run	1.1	L & B	44,500	
Cheney, Florence	Trailer/Cottage/Garage	1½	L & B	18,500	**
Cheney, Sidney	Cottage & Lot	1	L & B	18,000	*
Childs, Arnold	Robbins House/4 Cottages	6	L & B	46,000	
Chmurney, William W.	Lt. 21 & Lot 22 Thornton Terrace	2.77	L & B	57,000	
Chong, Peng-Khuan	Paul Mabry Place Rt. 3	1	L & B	50,000	
Coffin, Joan	Anderson Hill Trailer	1	L & B	9,000	
Comeau, John H. & Lucy	Christiansen Prop.	1½	L & B	21,500	***
Conkey, Albin	Barn/House/Pool/Garage	1.5	L & B	58,000	
Corey, George H.	#6 Sherburn Drive	1.47	L & B	44,000	
Corkum, Ray & Helen	Mathew House & Lot	2	L & B	30,000	
Cramton, Wm. & Jacklyn	Lot #22 Sugar Run	1	L & B	31,000	
Crawford, Mary	Eva Gray Place	4	L & B	20,000	**
Creighton, John H.	#37 Sugar Run	1	L & B	59,000	
Cronin, Peter & Dorothy	Khoury Land	5.9	L & B	37,000	*
Croteau, Bertram	Ezra Downing Place	5	L & B	29,000	
Cramer, Julius & Barbara	Condo #14 Waterville Acres	1	L & B	32,000	
Cunningham, Reginald	Lodge—Sandwich Notch	2.1	L & B	45,000	
DeCrow, Jos. & Cynthia	Plamondon Property	63	L & B	48,000	
DeGrace, Edmund & Ethel	Connor Place/Tennis Court	60	L & B	33,500	
DeGrace, Edmund & Ethel	Lambias (Old School House)	¼	L & B	4,000	
Demers, Leslie & Deborah	Dot Demers Home/Lot	1	L & B	14,000	
Donahue, Pat. & Sharon	Finn Prop. Rt. 3	3.5	L & B	38,000	*
Downing, Chas. & Pris.	Jr. Boyce Lot & Trailer	1.94	B	4,500	
Downing, Chas. & Jean	Sweeney Place	¼	L & B	10,000	*
Downing, Clarence	House & Garage	3	L & B	20,000	**
Downing, Edward & Betty	Homestead/Shed/Mobile Home	15	L & B	23,500	
Downing, Mary A.	Anderson Hill Prop.	8	L	3,200	
Downing, Lawrence E.	House, Shop, New Barn	2	L & B	30,000	
Downing, Larry J.	New Home & Lot	2.2	L & B	31,000	
Downing, Howard & Pauline	House/Shop/Garage/Shield Prop.	½	L & B	25,000	* **
Downing, Richard & Janet	New Home Conkey Lot	3	L & B	30,000	
Downing, Roland	Will Downing Place (Barn)	1	L & B	24,000	
Downing, Roland	Shields Prop. 2 Sites, Shed	10	L & B	10,100	
Dow, Richard	Leonard Emery Place Garage	11/3	L & B	28,000	*

Drake, Wm. & Dorothy	Trailer & Lot	1	L & B	11,000	
Drerup, Karl	House, Garage, Shop	5½	L & B	34,500	**
Droback, Frank & Alberta	Lot #23 175 Estates	1	L & B	26,000	*
Dubach, Franz & Ruth	Sugar Run U4	1.7	L & B	49,000	
Duffy, Ernest	Homestead	82.6	L & B	36,000	
Duffy, Ernest	Trailer		B	4,500	
Duffy, Gene G.	E. Haynes Barracks	½	L & B	3,000	
Duffy, Richard	Trailer/Hansons Rt. 3		B	4.000	
Duguay, John & Ruth	Kossof Place	1½	L & B	20,500	
Dunstan, Gary & Virginia	New Home Broad Lot	1.2	L & B	24,000	
Dugan, James & Clementine	#34 Thornton Terrace	1.46	L & B	49,000	
Elmer, Aletha	Cottage & Lot	½	L & B	19,000	**
Elmer, Aletha	Winifred Dooley Land	3½	L	6,000	
Elmer, William B.	Ward Place	40	L & B	22,260	CU
Elmer, William B.	Ida Moses Ld. 2 Lots	65	L	8,100	CU
Elkins, Henry & Ruth	Unit #1 Waterville Acres	1	L & B	32,000	
Endo, Donald Yuko	Sugar Run Lot #48	1.5	L & B	57,000	
Eno, Laurence	Shay Property Rt. 3	2	L & B	18,500	
Fadden, Helen Heirs	Land Only	25¼	L	12,000	
Falloni, Paula & Eliopoulas	Bettencourt Land	½	L & B	23,000	
Field, Evelyn	Basket Shop/Pioneer Village	Ftge.	L & B	9,000	
Fillion, Peter	New Home & Garage Lot	¾	L & B	35,000	
Fish, Jarvis & Carlene	Claire Cote Home/Lot	1	L & B	22,500	*
Fisher, Rosa Lee	Phyllis Emerson Lot & Home	¾	L & B	22,000	
Fraser, Ira & Mary	Blake Mt. Rest. Cabins/T. Sites	270	L & B	82,800	
Fulton, Rachel	New Home, Garage, Lot	1	L & B	26,000	*
Fusillo, Michael & Concetto	#42 Sugar Run	1	L & B	42,000	
Fitzpatrick, James & Conner	Trailer Pk. House/Rest/Garage	27	L & B	100,000	*
Ford, James	Lot #17 175 Estates	1	L & B	14,000	
Gannett, Robert & Suzan	Thornton Terrace Cape & Garage	2.16	L & B	47,000	
Gateway Village	Lots: 17-21 & 23-27	10	L	20,000	
Gaudet, Jeffrey N.	Andrew Robertson Ld.	1.56	L & B	2,100	
Gilman, Ardelle	New 5 Rm. Home & Garage	65	L & B	54,000	
Gilman, Ardelle	Boyce Property	20	L	6,500	
Gilman, Edith	Sellingham Land	317.6	L	37,200	CU
Gilman, James	Edward Pope Ld.	5	L & B	10,000	

Gilman, Lee	Pt. Gilman Ld. & Home	2½	L & B	19,500	
Gilman, Russ & Sons	Home, Barn, Garage, Shop	2	L & B	52,000	
Gilpatric, Richard	Trailer, Shed, Lot	1.05	L & B	18,000	*
Glynn, Edward & Roseann	Homesite #22 Phase I Snowood	1	L & B	40,000	*
Goodnough, David & Barbara	#9 Waterville Acres	1	L & B	32,000	*
Grace, Donald E.	House, Garage	5.6	L & B	19,600	*
Grace, Donald E.	Ld. Anderson Hill	7	L	3,200	
Grady, William & Lorna	House, Garage, Lot #29 S.R.	3.1	L & B	48,000	*
Grady, William & Lorna	Lot #31 Sugar Run	2	L	7,000	
Green, Edward Jr. & Susan	Queenie LaBrecque Place	4	L & B	26,000	*
Gregory, Elda	Holub Home & Garage	1	L & B	23,000	***
Gridley, Charles & Mary	Forsythe Place	6	L & B	23,000	
Gross, Arthur & Irma	Sullivan Place	6	L & B	21,000	
Giuliano, Richard & Sandra	Anderson Lt. Home	1.1	L & B	46,500	Solar
Giuliano, Richard	Lot #3, 9, 11	3+	l	6,000	
Giuliano, Sandra	Lot #2, 4	2+	L	4,000	
Haartz, Carol	House & Lot	2½	L & B	31,000	*
Haartz, Luther W.	House, Garage, Trailer Campground	5.35	L & B	56,000	
Haartz, Winifred	Heath Place & Broad Lot	22	L & B	37,385	CU *
Habig, Mildred I.	Sugar Run Lot U.73 Wk. Sh. U38	2.7	L & B	50,000	*
Haight, David & Marjorie	Whitaker Home/Store Lt.	6½	L & B	28,000	
Hall, George & Mary	Chadbourne Prop.	2	L & B	23,000	*
Ham, Clayton & Spencer	Sutherland & Applebee Prop.	234	L & B	112,000	
Ham, Clayton & Spencer	Fred George Meadow	50	L	10,000	
Ham, Katherine	East R. 175/N. M.B.	146.3	L	32,000	
Ham, Spencer	Norton White Place	2	L & B	13,500	
Hamilton, Charles	T. Smith Home & Lot Garage	1.2	L & B	33,000	
Hanson, Marion	House/Barn/Land	3½	L & B	56,500	
Harris, Wayland & Sara D.	Kimball Place/Shop/New Barn	5	L & B	29,000	*
Hartwell, Nat. Jr. & Harriette	Homestead	34½	L & B	25,000	* **
Hartigan, Richard	Peaked Hill Rd. 1969 Trailer		B	4,000	*
Heyman, James & Kathleen M.	Davis Prop. House/Barn	7	L & B	33,500	*
Hicks, Elmo	B. Rogers Home/Ld 2 Lots	1.7	L & B	39,000	
Hiltz, David & Roberta C.	Curtis Ld. House/Garage/+3	79	L & B	58,000	CU *
Hines, Eva, Wayne & Gerald	Frank Drake Prop.	10	L & B	15,000	* **
Holbrook, Raymond & Phyllis	Emma Merrill Place/Garage	15	L & B	24,000	*

Holecek, Jenny	House Rt. 3	2	L & B	13,500	**
Hopper, John & Frances	Jacob Uhlman Ld. U2 Barn	2.5	L & B	61,000	*
Horner, Ruth	Sawyer Land	15	L	4,500	
Horner, Ruth, & Rowell, Ida	Sanborn Lot	20	L	10,000	
Horner, Ruth & Rowell, Ida	Homestead	303.7	L & B	62,000	
Hunt, Donald	New Home East Side Rd.	1	L & B	34,000	*
Hughes, John & Daunice	Lot 3 Rt. 49	5.2	L & B	23,000	
Ignaszewski, Lois	Haynes House & Garage	2½	L & B	27,000	
Johnson, Donald & Debbie	Trailer on F. Brosseau Ld.		B	3,000	
Jones, Robert & Kathleen	House & Garage	1	L & B	16,000	
Joyce, Walter & Terry	Gilman Lot & New Home	1.1	L & B	28,500	
Judge, William	Gtway House, Lot, Garage	2	L & B	46,000	*
Keating, Denis	Lot #33 Gtway Chalet & Garage	1	L & B	42,000	
Keating, Robert & Judith	House, Garage, Lot	1	L & B	45,000	
Kemble, Walter & Ethel	Smith Lot, House, Garage	1	L & B	20,000	
Kimball, Charles	Homestead & 14 Lots	98	L & B	70,200	
Kimball, Irene	Hamel Cottage	½	L & B	9,000	
Kirby, Richard J.	Osgood Lot/New Home/Garage Apt.	1	L & B	63,000	*
Kominz, David & Eleanor	Lot #28/Home/Shed/Welch Mt.	1	L & B	53,000	
Kosch, Francis M. & Helen	Top Hat Motel/Pool/7 Units	¾	L & B	40,000	*
Klayman, Richard & Rhoda A.	Unit 3 Waterville Acres	1	L & B	32,000	
LaCourse, Robert	Berube Place	½	L & B	20,000	
Lake, Anna	Sadie Inkell Cottage	1½	L & B	16,500	**
Landry, Bernice	Homestead & Trailer	8	L & B	22,000	**
Lawson, Bennett & Thelma	Sargent Lot & Home	5½	L & B	26,500	
Levasseur, Vincent & Jeraldine	Blaisdell Land	65	L	19,500	
Levasseur, Vincent, Jeraldine	New Home & Land	407	L & B	57,245	CU
Levasseur, Vincent & Jeraldine	Moulton Ld.	100	L	20,000	
Levasseur, Vincent & Jeraldine	Back Lot	400	L	40,000	CU
Logue, William G.	#12 Sugar Run	1.03	L	7,000	*
Logue, William G.	#6 Sugar Run	1.7	L & B	37,000	
Lane, William & Rossley, Sharon	Khoury Ld.	10.2	L & B	25,000	*
Lucente, Dominic A. & Katie Y.	Higgins (Alex Cook Place)	1.2	L & B	9,000	*
Logan, Regina	A Frame Rt. 175	2	L & B	22,500	
Loomis, Chas. P.	A-2 Condo W.V. Gtway	1	L & B	22,000	*
Petrucci, Jos. N. & Alice D.	½ Interest in Above			22,000	

Makin, Richard J. & Patricia H.	Lot #38 Sugar Run	1.45	L & B	39,000	*
Manning, Donald & Phyllis	93 Motel, Pool, New Cottage	4	L & B	70,000	*
Manning, Donald & Phyllis	Ld. only Trailer Site	3.5	L	5,000	
Manning, Mildred	Home & Garage	6	L & B	22,500	
March, John	George Bowen Prop.	.93	L & B	22,000	
Mathews, Winfield & Jo Ann	Burhoe Cottage, Barn	1	L & B	16,000	
Mayshark, James P.	Camp, New House, 2 Sites	90	L & B	125,000	CU *
McCuin, Philip	Robertson Place	1	L & B	24,000	*
McGee, Robert & Barbara	Levasseur Place	9	L & B	28,000	*
McGill, Donald & Susan	Lot #4D Grace Sub. New Home	1	L & B	20,000	
McDonald, Paul	Lynde Camp & Site Mobile Home	8	L & B	10,000	*
McIntosh, Gordon & Beverly	Richer Property	4	L & B	21,500	*
McIsaac, Isabelle	Homestead	2.9	L & B	16,000	**
McIsaac, Isabelle	Nugent Land	14	L	7,000	
McQueeney, Wm. & Ronnie	Rockwell Tenney (Ham Hill)	1.39	L & B	26,000	*
Meier, Gene	Lot & Home	1	L & B	26,000	
Melito, Anthony	R. Little Home, Garage	4.23	L & B	40,000	
Merrill, Bernard & Gloria	New Home/Lot/MR	1	L & B	11,500	
Merrill, John F. Heirs	Homestead	425	L & B	81,000	
Merrill, Richard	Piper House/Garage	1	L & B	25,500	
Merrill, Smith A. & Isabel	Littlefield Place	75	L & B	35,000	
Merrill, Smith A. & Isabel	Burkett Land	3	L	1,500	
Merrill, Smith A. & Isabel	Chase Land	30	L	9,000	
Merrill, Smith A. & Isabel	Russell Land	200	L	60,000	
Merrill, Smith A. & Isabel	Martin Land	85	L	17,000	
Menders, Walter P. & Marie	Lt. 29 175 Estates Trailer	1	L & B	15,000	
Mulligan, John	New Home Frederickson	70	L & B	55,500	*
Murphy, Howard & Aurelia	Mina Rogers Ld. New Home/Garage	5.1	L & B	41,500	*
Murray, Alan & Beverly	Robbins Nest	4	L & B	48,000	
McNamara, Albert H.	Toth Place	6	L & B	21,300	
Marsden, Russell & Susan	Gilcrest Motel/Home/8 Units	3+	L & B	85,000	
Morrison, Ronald	Trailer 1970 Holly Pk.		B	5,000	
Mann, Allen	Corn Crib #33 Sugar Run	1	L & B	90,000	
Mann, Allen & Irma	#41 Sugar Run	1.39	L	4,000	
Neville, Hugh C.	Trailer At Tame		B	5,000	
Noonan, John W. & Phyllis	Coyne Bldg. & Ld.	2	L & B	45,000	

Normand, Stephen & Kathleen	Unit 26 Sugar Run	1.1	L & B	39,000	*
Ochs, Clifford	Cottage Rt. 3	½	L & B	26,000	*
O'Haire, Lillian	Barn & Cabins	10	L & B	14,800	**
Orszulak, Edward	Hayward House & Ld.	2	L & B	24,500	*
Osgood, Jonathan & Maxine	Fernandez Place	2	L & B	40,000	
O'Shea, Frances	Trailer & Shed		B	3,050	
O'Shea, John & Genevieve	Pope Ld. Unfinished House	5	L & B	10,000	
Pace, Carolyn	McGray Place J.B.	¼	L & B	4,000	
Parker, C.P. & Gladys	Pease House & Ld..	2	L & B	42,500	*(2)
Patterson, Morris N.	Duffy Lot Trailer House	1.7	L & B	19,500	
Perry, John	R. Downing Ld. Trailer		B	5,000	**
Plant, Agnes & Dot Smith	Cottage & Wilson Ld.	1½	L & B	28,500	**
Pope, Edward	New Home & Ld.	14	L & B	46,000	
Pope, Rebecca	Hargraves Place	110	L & B	63,500	
Pope, Rebecca	Gero Place	6	L & B	30,500	
Poyak, James	House & Cornell Lot	2	L & B	28,500	*
Randall, Marjorie	Howland House & Garage	4	L & B	38,000	
Reed, Walter, & Rosemary	Thornton Terrace Lot 8	1.01	L & B	41,000	*
Reitsma, Arthur & Gloria	Hines Cottage	1	L & B	15,000	
Reitsma, Herman	Cottage & Lot	4	L & B	16,500	
Reynolds, Timothy	Blake Mt. House & Lot	1	L & B	36,000	
Ricci, Ralph	Albin Conkey Motel	5½	L & B	40,000	*
Robbins, Kenneth	2 Cottages & Lot	24	L & B	37,000	
Robertson, Andrew & Mary	Homestead & Garage	4.44	L & B	19,500	
Robertson, Andrew & Mary	Houston Place, Cabin, Shed	118	L & B	47,800	
Robertson, Andrew & Mary	Wallace Land	23	L	11,500	
Robertson, Andrew & Mary	Dole & Sanborn Lt.	13	L	6,500	
Robertson, Andrew & Mary	Walter Lee Ld.	4.8	L	2,000	
Robertson, Neil & Agnes	Ouellet Home Lot	2	L & B	40,000	*
Robie, Edgar H.	Cottage & Lot	½	L & B	14,000	**
Robinson, Ethel	Bickford Place	10	L & B	27,800	**
Robson, Elaine L.	Filopovitch & Johnson New Home	5.5	L & B	18,500	
Robson, William & Betty	Waters Ld. New Home	1.7	L & B	21,000	*
Rodgers, Mina	Houston Lot Southside	20	L	10,000	
Rodgers, Mina	Homestead & Trailer Site	7	L & B	19,000	**
Ryder, Daniel & Grace	Sugar Run 2 Apt. House/Trailer	2.1	L & B	70,000	*

Sabourn, Lester & Lucille	Homestead & New Bldg.	3.4	L & B	24,200	*
Sabourn, Lester & Lucille	Cottage & Land	3.7	L & B	17,200	
Sabourn, Lester & Lucille	Roy's Bldg. Lot	2.3	L	4,800	
Sabourn, Lester & Lucille	All Lots or Portions to C.U.	136.1	L	4,763	CU
Saunders, Ivan & Barrie	Little Trailer & Lot	1.09	L & B	12,000	*
Sargent, Lester	House, Treadwell Lot Porch	2½	L & B	29,000	*
Scalese, Vincent N. & Jean	Thornton Terrace #1	1.46	L & B	59,000	
Scanlon, Timothy F.	Thrasher Home & Lot/Apt. House	1½	L & B	34,500	
Scott, Terrance	Lot #14 Home WVG	1	L & B	38,000	
Scott, Terrance	Lot #15 Gtway Village	1	L	6,000	
Sellingham, Freeman & Barb.	Home & Lot	3	L & B	25,000	*
Shores, Clifton & Thelma	Homestead, Garage Apt. Barn	10	L & B	35,500	
Shores, Clifton & Thelma	First Equity Assoc.	95.1	L	47,500	
Sleeper, Donald & Priscilla	Home & Lot	1	L & B	25,000	*
Sleeper, Walter & Mae	Homestead Trailer Site Barn	6	L & B	19,000	
Smith, Beatrice	New Home Johnson Place	72	L & B	62,900	CU
Smith, Anna	Trailer & Lot	1	L & B	8,500	**
Smith, Walter & Paulette	Eva Hoffman Cottage	1	L & B	16,000	
Smythe, Robert & Marilyn	Sugar Run Lot #16	1.54	L & B	52,000	*
Smythe, Robert & Marilyn	Sugar Run Lot #17, #18	2	L	8,000	
Sniger, Helen	House & Lot	1	L & B	18,000	
Staniscia, Peter M.	Dupuis Ld. & Bldg. Rt. 175	1.1	L & B	34,000	
Steele, Cynthia	Florence Steele Ld.	2	L	4,000	
Steele, Florence	Homestead	82	L & B	34,000	**
Steele, Frank & Alice	Homestead	6	L & B	19,500	*
Steele, Frank & Roger	Homestead	100	L & B	45,000	*
Steele, Frank & Roger	Robie Land	50	L	20,000	
Steele, Frank & Roger	McCoy Land	50	L	20,000	
Steele, Lawrence W.	Homestead	2	L & B	14,500	
Steele, Paul	Florence Steele Land	6.8	L	4,500	
Steele, Ralph & Helen	Home & Lot	1	L & B	29,000	
Steele, Ralph & Helen	Fraser Land 3 Trailers	2	L	9,000	
Steele, Frank & Roger	Ld. on Rt. 3	4	L	1,500	
Stidnick, Mary	Trailer, Log Cabin, Lot	1	L & B	9,000	**
Straub, Jean	Trailer, Hartwell Ld.	3.4	L & B	11,000	
Strickland, Wm. & Aletha	Mina Rodgers Ld.	5.1	L & B	20,000	

Stuart, Raymond P.	Anderson Hill, Downing Prop.	1.35	L & B	20,500	*
Superchi, Robert & Janet	Mitchell Lot 4 & 7 Mitchell Lot	2	L & B	24,000	
Superchi, Wayne & Susan	Home & Lot	¾	L & B	20,000	
Surette, Charles & Nancy	Hayward Land	24.5	L & B	30,700	*
Schooler, Owen E. & Joan B.	Lot #32 Thornton Terrace	2.01	L & B	41,000	*
Taylor, Wm. & Roberta	Lot 55 Sugar Run	1.1	L & B	43,000	
Tingley, Thos. & Patricia	Pioneer Motel	4	L & B	95,000	
Towers, John & Carol	Lot #28 175 Estates	1	L & B	22,000	*
Trask, Earl & Beverly	Green Valley Motor Court	7	L & B	85,000	*
Trott, Robert E. & Shelia	Home, Garage, Burgess Prop.	3.5	L & B	22,000	
Toki, John A.	Chas. Kimball Ld. Mill Brook	1.4	L & B	16,000	*
Uhlman, Alan E. & Kathy	M. Broad Ld. & Home	5	L & B	22,000	
Uhlman, Charlotte	New Home Shed	2	L & B	34,500	
Uhlman, Harry	Homestead Trailer Site	104	L & B	84,000	
Uhlman, James & Marlene	Home & Lot	2.2	L & B	21,500	
Uhlman, Morton & Marjorie	Broad Cook Land	15	L	5,750	
Uhlman, Leroy Parker	Home, Business, Land	2	L & B	26,000	
Uhlman, Richard	House, Shed, Pool	4	L & B	54,000	*
Vintinner, Marie O.	Doloff Cottage	2	L & B	16,500	
Walter, Constance	L. Downing #6 Rt. 175	30	L & B	31,000	**
Wallace, Wm. & Carol	New Home & Danforth Lt.	⅝	L & B	22,000	
Waterville Valley Gtway	Stable, Pool, Amenities		B	35,000	
Waterville Valley Gtway	3 Rest. Office Pool Hall	2	L & B	158,000	
Waters, Herbert & Bertha	Homestead Upper Mad	38.7	L & B	28,245	CU
Webster, George	Trailer & Lot	½	L & B	10,000	*
Webster, Philip & Harlene	Towers Trailer & Lot	1.2	L & B	9,000	
West Thornton Grange	Cross Road	½	L & B	6,200	
Whalen, James T.	Chalet #1 WVG	1	L & B	34,000	*
Whitaker, Wm. & Annabelle	Bradley Lot & Home	1½	L & B	30,500	**
Whitaker, Wm. & Annabelle	Bradley Lot	½	L	2,000	
White, A. Archie	Haynes Lot	½	L	2,000	
White, A. Archie	Home	5	L & B	20,500	
White, Edward & Mary	Lot 10 175 Estates	1	L & B	11,000	
Wilkins, Wayne	Coffin Home Lot	1½	L & B	18,500	
William Tell Inc.	Restaurant & Lot	1	L & B	71,000	
William Tell Inc.	Leo Brosseau Ld.	3	L	8,000	

William Tell, Inc.	Ardelle Gilman Ld.	1/3	L	1,000	
Wolfe, Peter & Carolyn	Amity House Rest./Home	1½	L & B	56,000	
Wood, Gordon E. & Virginia	Lot #18 175 Estates	1.5	L	19,000	
Woodworth, Robert & Frances	Robbins Lot	3.7	L	3,000	*
Woodworth, Robert & Frances	Sid Boyce Ld. Home Garage	1	L & B	22,000	
Woodworth, Robert & Frances	Stephen Schmidt Land	1	L & B	22,000	
Wright, Donald	House & Lot	1	L & B	22,000	*
Wyllie, A.R.J.	Dustin & Willey Land	147	L	50,000	
Zwahlen, Werner & Carla	Midgeley Land	1	L	2,000	
Zwahlen, Werner & Carla	Boyce Prop. Nursery, Home	2.46	L & B	31,000	

* Veteran Exemption
** Elderly Exemption
*** Full Exemption
CU Current Use

TOWN OF THORNTON—DETAILED INVENTORY
1979
Non-Residents

Name	Description	Acres	Land & Bldg.	Valuation	
Ahern, Gerald & Audrey	Lot & Camp M.R.	¾	L & B	14,000	
Albamont Trust	French Lot	115	L	46,000	
Albee, Paige G.	Little Prop. & Bldg.	1.9	L & B	18,000	
Alpine Reality Trust	A. Frame	.6	L & B	46,000	
Alpine Reality Trust	Giuliano Ld.	.1	L	100	
Ames, Edward	Sadie Ames Lt.	½	L	1,500	
Amicangioli, John	Lot & Bldgs.	½	L & B	4,000	
Amly Realty Trust (Galeota)	Home Lot #F6 Gtway	1	L & B	44,000	
Anderson, Eric R. Jr.	Olive Anderson Ld.	13.43	L	5,200	
Anderson, Jason T. & Polly	L #2 Phase I Land Vest.	1.66	L	6,000	
Angelopolus, Elaine	Olive Anderson Prop.	1½	L & B	23,000	
Andren, Robert Kingsley	Lot #32 Moulton	1+	L	4,000	
Arnett, Marjorie	Small Cabin & Lot	1½	L & B	9,000	
Arnette, Marjorie & Dirrane E.	4 Rm. Cottage & Lot	1	L & B	9,500	
Alves, Arthur	Trailer & Dyer Lot	1	L & B	12,000	
Balser, James A. & Ann R.	Look Enterprises	1	L	4,000	
Bacharowski, Mary S.	Condo #1-6 Gtway	1	L & B	44,000	
Bagley, Lewis E. & Jean M.	#7 Thornton Terrace	1.52	L & B	37,500	
Balser, Foster	Trailer & Out Bldg.	1.75	L & B	7,500	
Barber, Doris K.	Lot G6 Country Home	1	L & B	44,000	
Barnard, Clarence Jr. & Kathryn	Yeaton Ld. & Lodge	115	L & B	22,400	CU
Bank of New Hampshire	Homesite #4-11 Phase IV	1½	L	7,000	
Barnes, Rick	Trailer Kimball's		B	1,500	
Barr, Gertrude	Unit C3 Gtway	¼	L & B	43,000	
Barry, Francis & Eleanor	Kimball Lt. & Camp	2½	L & B	16,500	
Batchelder, Natalie M.	Emmons Pine Land	23	L	11,500	
Bateson, Jean	Lot #30 Mill Brook	5⅛	L	6,000	

Bateson, Jean	D1 Gateway	¼	L & B	44,000
Bean, Raymond Jr. & Gladys	Anna Wescott Place	1	L & B	22,000
Beauregard, Richard & Pauline	Bradley Lot 2 Camps	½	L & B	9,000
Beck, Angus T.	Lot #23 Sugar Run	1	L	7,000
Bender, George J. Jr.	Homesite #3 Phase II	1	L	6,000
Bennett, Elinor	Cottage & Lot	1.3	L & B	16,500
Bennett, Warren & Doris M.D.	Lot #56 Sugar Run	1.1	L	6,000
Bennett, Warren & Doris M.D.	Lot & House #57 Sugar Run	1.1	L & B	39,000
Benton, Charles	Lot Mill Brook Rd.	3	L	3,000
Berge, G. Stanley & Eleanor	C-5 Gtway	1	L & B	43,000
Bergeron, Robert & Jean	Lot #20 175 Estates	1.1	L & B	44,000
Bernstein, Stanley & Topkins E.	Town House #H-1 Phase I	1	L & B	44,000
Bickman, Gerald & Rosa	Field Lot	1	L	3,000
Billy Goat Hill Corp.	Grigg Ld. (Briggs)	51	L & B	55,000
Black, James J.	SC 3-9 SW Phase IV	6	L	6,000
Blau, Harvey & Judith	Lot #10 Northpoint	1	L & B	31,500
Bloom, Richard S. & Atkinson	Lefebvre Prop.	3¼	L & B	39,000
Boalick, Donald I.	Lot #2 Woodwinds	1.5	L	6,000
Bolton, Paul	Trailer Chas. Kimball #19		B	3,000
B & M Railroad	Ld. Merrill's Crossing	2.08	L	4,000
Booth, Duncan	Trailer Tame		B	5,000
Booth, Duncan	Trailer Tame (Kerney Brown)		B	5,000
Bouchard, Laurence & Yvonne	Mitchell Ld. Urquhart #11	1½	L	4,500
Boughton, Bruce, Peter & Welby	Latuilippe Ld. & Bldg.	35	L & B	23,000
Bova, Frank & Elvira	12x60 Newport 1974		B	5,000
Bovey, Joanne D. & Martin K. Jr.	Lot #11 Mill Brook Valley	9.96	L & B	42,000
BRL Corp.	Edith Hanson Prop.	3	L & B	38,000
Bradley, David & Pamela	Sanborn Ld.	5	L	5,000
Bradley, David H. Jr. & Herrick, W.	Land Vest #L5	3.47	L	7,000
Brandt, Martin B. & Ruth C.	Lot #19 Northpoint	1.10	L & B	31,000
Brandt, Martin B. & Ruth C.	Lot #20 Northpoint	1	L	4,000
Brennick, Charles	Homesite #13 Snowood	1	L	6,000
Bresnick, James & Harolyn S.	Lot #6 Northpoint	1	L & B	47,000
Bride, James & Virginia	Lot Bear Run	1	L	4,000
Bride, James & Virginia	Brown Prop. & Home	11	L & B	36,500
Bride, James & Virginia	Wilderness Home	3	L & B	50,000

Brodie, Thomas M.	Paul Burden Lot	1	L	4,000
Briggs, C. Christine	Blackburn Prop. Rt. 3	4.05	L & B	20,000
Briggs, Chas. C. Jr. & Viberta	Blackburn Prop. Rt. 3		L & B	20,000
Briggs, C. Charles Jr. & Viberta	Johnson & Fillipovich	1.04	L	2,000
Briggs, C. Christine	Johnson & Fillipovich		L	2,000
Brosseau, Fred & Jean	Trailer 1963 2 Sites	2.07	L & B	11,600
Brower, William & Tetje	Beatrice Smith Ld. SN	2	L & B	40,000
Brown, James & Alice	Andy Robertson Ld.	1.2	L	3,000
Brown, James & Alice	Andy Robertson Ld.	1.4	L	5,000
Brown, Stanley A. & Linda M.	Country Home G2 Gtway	1	L & B	43,000
Brox, Raymond L. Frank Stephen	1/3 Int. C. Broad Place	119	L	92,000
Brox, Frank, Raymond Geo. & Stephen	Lot #2	42.28	L	64,000
Brox, Frank, Raymond Geo. & Stephen	Lot #3	4.2	L	6,000
Bruce, Richard Sr.	Pt. Cilley Ld.	4	L	4,000
Bubriski, Mark W. & Neuendorffer, J.	L 23 Land Vest Phase I	3.76	L	10,000
Buras, Michael A. & Helen K.	Home Lot D3 Gtway	1	L & B	43,000
Bureau, George	Chet Amos Cottage	.1	L	200
Burgdorff, Jean & Leary, David	Lot #45 Phase II MB	11.8	L	12,000
Burrill, David Lot 8	Trailer C. Kimball		B	1,500
Butler, Lloyd & Henrietta	Donovan Land	.5	L	500
Butterfield, Warren & Priscilla	R. Gilman Ld.	6½	L	8,000
Campbell, Douglas	Waterhorn Assoc. Ld.	1	L	4,000
Campbell, Verne D. & Virginia F.	Roy Sawyer Ld. Lt. 63	2.48	L	8,000
Campton Sand & Gravel	Whitcomb Ld.	176	L	75,000
Campton Sand & Gravel	Constance Dyer Ld.	3	L	3,000
Campton Sand & Gravel	Audley Land	5	L	5,000
Campton Sand & Gravel	Stuart Prop.	17	L	12,000
Campton Sand & Gravel	Bump Ld. (Horner Island)	7.6	L	1,500
Cantu, Robert C. M.D.	#L25 Land Vest Assoc.	7.07	L	12,000
Capaul, George & Janet H.	U. 25 Fred Rust	1.5	L	7,000
Carleton, Bukk A.	Gateway I-1	1	L & B	44,000
Carleton, Bukk A.	Gateway I-2	1	L & B	43,000
Carleton, Bukk A.	Gateway I-3	1	L & B	43,000
Carleton, Bukk A.	Gateway J-2	1	L & B	43,000

Carleton, Bukk A.	Gateway J-3	1	L & B	43,000
Carleton, Bukk A.	Gateway J-4	1	L & B	43,000
Carleson, Ragnor W. & Ann M.	Sugar Run Lot 30	2.54	L & B	59,000
Carr, Mildred, Alice & Mary	Carr Place	110	L	60,000
Caryl, William & Jean	Inkell Lot	1.9	L	5,000
Caryl, William & Jean	Ted Inkell Prop.	1.54	L & B	30,500
Casey, Francis	Robertson Lot & Garage	½	L & B	14,000
Cassidy, Francis & Marilyn	Lot F1 Gateway	1	L & B	44,000
Castagoli, Serges J. & Edda	Parcel #2 Horon Place	2½	L	5,000
Cella, Magnussen Karen	Lot #9 A. Moulton	1	L	7,000
Cerier, William & Jeanette	Waterville Acres Condo. 16	1	L & B	32,000
Cernota, Edward	Raffaelly Camp	½	L & B	4,500
Chapin, Charles F.	Lot #24 (175 Estates)	1	L	5,500
Chappel, Richard & Dianne	Hazen Lot #6 Hazen Lot	1.52	L	5,000
Chase, Allison Mason	Eaton Cabin Ham Hill	½	L & B	20,000
Chase, Ernest & Eleanor	Gilman Lot & Camp	1½	L & B	21,000
Chase, Howard Jr.	Trailer (Kimball Ld.)		B	3,500
Chase, Howard Mrs.	Trailer (Kimball Ld.)		B	1,200
Check, John J. & Geraldine	#15 Phase II SW Holland Tr.	1	L	6,000
Cheney, Elaine	Laconia Home Aged	3		3,000
Chick, Marshall G. & Ruth H.	Munroe Ld.	¾	L & B	21,000
Cieri, Ronald	Rizzo Land	1.1	L	4,000
Cilento, John & Vicki	Grace Sargent Ld.	1	L	2,000
Clarke, Regina C.	Land Vest #38 & #39	13.35	L	14,000
Clay, William H.	Lot & Camp	½	L & B	3,500
Clem, Steven F.	F. Murphy Lot & Trailer	½	L & B	6,000
Clem, Steven F.	Bradley Lot	1½	L & B	12,000
Cloud, Edward	Trailer Type Camp, 2 Camps	4/5	L & B	10,000
Cobb, Winslow S. III & Sally P.	Lot #58 S.R.	1.1	L	6,000
Cockshaw, Walter C. Jr. & Martha	Lot #2 Donnell Prop.	1.1	L & B	18,000
Coggins, Evelyn & Joseph E.	Kimball Ld.	1	L	4,000
Cohen, Gerald H. & Sherryl W.	Homesite SW #18 Phase II	1	L	4,000
Cohen, Bernice	Homesite SW #4 Phase IV	1	L & B	34,000
Cole, William R.	#1-28 Land Vest	3.56	L	6,000
Colella, Dr. Roy & Anna M.	Home Lt. H5 Gateway	1	L & B	43,000
Colella, Gerald & Marie	Lot #14 Waterthorn	1	L	4,000

Collins, John J. & Mary H.	Home Lot G3 Gtway	1	L & B	43,000	
Comperchio, Victor P. & Mario	U.16 Sugar Run	1.08	L	6,000	
Concord Savings Bank	Homesite SW SC-1 Phase IV	1	L	5,000	
Conley, Michael & Brenda	Bradley Lot	1	L	3,000	
Conrad, Robert L.	Country House #G5	1	L & B	43,000	
Corcoran, Thomas G. & David M.	Holub Land	1	L	4,000	
Corcoran, Thomas G. & David M.	Holub Weston Ld.	300	L	150,000	
Corcoran, Thomas G. & David M.	Butterfield Land	64	L	32,000	
Corey, Alfred B. & Sally J.	Baldwin Lot	1.82	L & B	20,500	
Cotton, Vernon L. & Nancy L.	Lot #14 175 Estates	1.2	L & B	24,000	
Coursey, Nettie	Smith Lot	1	L	4,000	
Cox, Charles M.D.	Trailer at TAME		B	5,000	
Craig, William & Rosa	Unit J1 W.V. Gtway	1	L & B	43,000	
Creiger, E. Leonard & Joyce M.	Unit 19 W. Acres	1	L & B	32,000	
Crounce, M. James & Joanne	B3 Gtway	1	L & B	43,000	
Crowley, Robert J.	Mack Land	10	L	3,000	
Cummings, John & Beverly	Sizer Prop. Land Vest	10.26	L & B	41,000	
Cummings, Angela	½ Int. in Above				
Damerjian, Tevolinda & Lorraine	Waterville Co. (Merrill Ld.)	14.7	L	4,500	
Damerjian, Tevolinda & Lorraine	Avery Lot M. Stanford	92	L	46,000	
Damon, Peter S. & Anna	Migley Lot	1	L	4,000	
Davies, Bruce	Waters Land	1.42	L	4,000	
Davies, Bruce	Waters Land (1 Chalet)	3½	L	38,000	
Davis, Harland R. & Dorice T.	Rupprecht Lt.	25	L	10,000	
Davis, Peter F. & Karen	Country Home G-4	1	L & B	43,000	
Davis, Robert	Bradley Lt.	1	L	3,000	
Davis, Russell F. & Muriel	Robbins Camp	1	L & B	8,500	
Davis, Theo. & Bella	Saborn Lt. & Camp	½	L & B	8,000	
Dawley, David	Homesite SW #2 Phase I	1	L	6,000	
Day, Robert F. & Jean A.	Lot #2 Waterthorn	1	L & B	34,000	
Day, Robert F. & Jean A.	Lot #4 Waterthorn	1	L	3,500	
Dearth, Howard S. & Janice	True Prop.	341/5	L	17,000	
Deboise, Francis H.	#7 Gtway	1	L	7,000	
Dennison, Harold & Pauline	Nickerson Place	25	L & B	20,700	CU
Densmore, Raymond & Donna	Chalet Near KOA	2	L & B	14,000	
Degreggorie, Anthony V. Sr.	E2 Gtway	1	L & B	43,000	

Hear Ye-
Hear Ye!

THE STATE OF NEW HAMPSHIRE

To the Inhabitants of the Town of Thornton in the County of Grafton in said State, qualified to vote in Town Affairs:

You are hereby notified to meet at Thornton Central School in said Thornton on Tuesday, the 11th day of March, next at three of the clock in the afternoon, to act upon the following subjects:

1. To choose all necessary Town Officers for the year ensuing.
2. To consider the Budget as posted and to raise and appropriate the necessary sums to satisfy it.
3. To see if the Town will vote to authorize the Selectmen to hire money in anticipation of Taxes.
4. To see if a discount will be allowed on property taxes of 1% if paid before a certain date to be later set by the Selectmen.
5. To see if the Town will vote to authorize the Selectmen to sell Town property taken on Tax Title, after proper advertisement.
6. To see if the Town will vote to have the Selectmen accept any and all grants or gifts from State and or Federal Government in the name of the Town of Thornton and apply for same.
7. To set a Contingency Fund of $1,000.00 to meet unanticipated expenses R.S.A. 31:4.
8. To see if the Town will vote to appropriate and authorize the withdrawal from the Revenue Sharing Fund, established under the provisions of the State and Local Assistance Act of 1972 for use as set-offs against budgeted appropriations for the following priority and in amounts indicated to take any action hereon:

Appropriation:	
Officer's Expenses	$5,000.00

9. To see if the Town will raise the sum of $2,099.65 for the Pemi Baker Home Health Agency, Inc.

10. To see if the Town will vote to appropriate the sum of $825.00 as the Town's share for operation of the North Country Council for one year, beginning July 1, 1979.

11. To see if the Town will vote to raise and appropriate the sum of $250.00 to help support the White Mountain Region Association of New Hampshire.

12. To see if the Town will vote to raise and appropriate the sum of $500.00 to help support promotion and publicity for the Campton, Thornton, Waterville Valley Chamber of Commerce.

13. To see if the Town will vote to accept the completed roads in Woodwinds development as a part of the Town road system, once it has been approved by the Selectmen and Road Agent to meet TRA standards.

14. To see if the Town will vote to accept the road to Thornton Laundromat as a Town road, once it meets TRA Standards and approved by the Selectmen and Road Agent.

15. To see if the Town will vote to authorize the Selectmen to accept the road located in land formerly known as the Old Karlson Property, subject to approval by the Town Road Agent that said road meets Town of Thornton construction standards. Said road is 50 feet in width and intersects with the Upper Mad River Road (near Gateway Village), thence runs easterly 600 feet more or less to a cul-de-sac 100 feet in diameter. Said road will be deeded to the Town free and clear.

16. To see if the Town will vote to authorize the acceptance of certain roads and one road extension in the Rust Developments as follows:
    High Brook (Road) 4,866 Feet
    Cross Over (Road) 972 Feet
    "Header" work to be done in Spring of 1980 on two above roads.
    Tree Line (Road) 450 feet extension to circle, completing this road.
    Meadow Way (Road) 425 feet to end of circle.
    These roads are at present up to grade and only lack penetration and sealing. (To be completed in 1980) Guarantee of repair including reseating of Culverts if needed for a period of two years by the present owner. The roads subject to approval by the Selectmen and Road Agent and when they meet TRA Standards.

17. To see if the Town will vote to raise the sum of $4,500.00 to support

an eight week summer recreation program for school age children ages 6-13.

18. To see if the Town will vote to authorize the Board of Selectmen to apply for, accept and expend money from the State, Federal or any other Government Unit or a private source which becomes available during the year, in accordance with procedures set forth in RSA 31:95-b.

19. To see if the Town will vote to appropriate the sum of $29,000.00 to be set aside in the Capital Reserve Fund for use in purchase of land, building of a Fire House, and purchase of a new Fire Truck. The Town to grant the Selectmen the right to withdraw funds from this account when needed for the purchase of land, building or new equipment.

20. To set up a Capital Reserve fund from current surplus in the amount of $22,000.00 and transfer the amount to Trustees of Trust Funds 35:11. This amount to be later used in matching allocations with the Town of Campton for the purchase of a new Fire Truck. Campton to pay 60% of the purchase price and Thornton 40%, as agreed on by the Selectmen and the Commissioners of both Towns, upon approval by the voters of both Towns. The new truck to be housed in the Town of Thornton.

21. To see if the Town will vote to set a salary for the Road Agent on a bi-weekly basis. The monies used for this salary included in appropriations under Summer/Winter maintainence of Highways. The salary to be from work done or as a draw from future work that is to be performed.

22. To transact any other business which may legally come before said meeting.

Given under our hands and seal, this 15th day of February, in the year of our Lord nineteen hundred and eighty.

ALBIN S. CONKEY
THOMAS ANDERSON
ARTHUR L. GROSS
Selectmen of Thornton

A true copy of Warrant—Attest:

ALBIN S. CONKEY
THOMAS ANDERSON
ARTHUR L. GROSS
Selectmen of Thornton

THE BUDGET

BUDGET OF THE TOWN OF THORNTON
Appropriations and Estimates of Revenue for the Ensuing Year
January 1, 1980 to December 31, 1980

Purpose of Appropriation	Appropriations Previous Fiscal Year	Actual Expenditures Previous Fiscal Year	Appropriations Ensuing Fiscal Year 1980 (1980-81)
General Government:			
Town Officers' Salaries	$ 6,570.00	$ 6,882.50	$ 6,570.00
Town Officers' Expenses	16,000.00	16,624.11	16,000.00
Election & Registration Expenses	700.00	253.07	1,000.00
Expenses Town Hall & Other Bldgs.—Rent	100.00		100.00
Map	4,000.00	750.00	2,000.00
Protection of Person & Property:			
Police Department	1,900.00	2,465.46	2,500.00
Fire Department, Inc. Forest Fires	12,000.00	11,647.06	11,000.00
Insurance	4,000.00	2,748.00	4,000.00
Health Department:			
Health Dept.-Hospital-Ambulance	1,690.00	2,190.00	2,099.65
Vital Statistics	20.00	18.00	18.00
Town Dump & Garbage Removal	20,000.00	20,207.92	20,000.00
Highways & Bridges:			
Town Road Aid	670.55	670.55	655.40
Town Maintenance	20,000.00	23,396.13	25,000.00
General Expenses of Highway Dept.	5,000.00	4,894.45	6,000.00
Tar	3,000.00	2,611.70	4,000.00
Bridge	1,000.00	243.54	1,000.00
Sandwich Notch	140.00	140.00	140.00
Highway Subsidy & Add'l. Subs.	13,244.60		14,693.71
Libraries:	4,516.00	4,516.36	4,600.00
Public Welfare:			
Old Age Assistance	1,000.00	188.43	1,000.00
Aid to Permanently & Totally Disabled	1,600.00	384.75	1,902.00

Patriotic Purposes:			
Memorial Day—Old Home Day	1,000.00	968.77	1,000.00
Recreation:			
Parks & Playground, Inc. Band Concerts			4,500.00
Public Services Enterprises:			
Cemeteries	2,200.00	1,320.05	1,300.00
Unclassified:			
Damages & Legal Expenses	1,000.00	277.25	1,000.00
Advertising & Regional Associations	1,569.00	1,569.00	1,575.00
Employees' Retirement & Social Security			500.00
Contingency Fund	1,000.00		1,000.00
Debt Service:			
Interest on Temporary Loans:	1,237.50	2,695.83	1,500.00
Payment to Capital Reserve Fund:			
Fire House & Ld.			
Fire Equipment	4,000.00		29,000.00
TOTAL APPROPRIATIONS	$129,157.65	$107,662.93	$165,653.76
AMOUNT OF TAXES TO BE RAISED (Exclusive of School & County Taxes)			$ 23,290.34

SOURCES OF REVENUE

	Estimated Revenue Previous Fiscal Year	Actual Revenue Previous Fiscal Year	Estimated Revenue Ensuing Fiscal Year 1980 (1980-81)
From Local Taxes:			
Resident Taxes	$ 4,000.00	$ 4,920.00	$ 5,000.00
National Bank Stock Taxes	4.00	18.00	18.00
Yield Taxes	3,000.00	3,180.38	3,000.00
Interest on Delinquent Taxes	5,000.00	3,521.06	3,500.00
Resident Tax Penalties	50.00	120.00	100.00
Inventory Penalties	100.00	340.00	300.00
From State:			
Meals & Rooms Tax	4,900.00	4,894.91	4,900.00
Interest & Dividends Tax	5,800.00	5,795.33	5,800.00
Savings Bank Tax	1,400.00	1,636.37	1,600.00
Highway Subsidy & Add'l. Subsidy	13,314.60	13,094.41	14,693.71
Town Road Aid	14,370.35		17,233.71
National Forest Reserve '78		5,622.52	
Reimb. a/c State-Federal Forest Land	7,000.00	7,014.75	7,000.00
Reimb. a/c Fighting Forest Fires		157.79	
Reimb. a/c Business Profits Tax	1,200.00	12,255.39	12,000.00

From Local Sources, Except Taxes:			
Motor Vehicle Permits Fees	20,000.00	21,918.00	21,000.00
Dog Licenses	700.00	822.75	800.00
Business Licensed, Permits & Filing Fees	250.00	71.00	18.00
Income from Trust Funds—Lee & Invest.	350.00	405.06	400.00
Income from Depts.—Dump	13,000.00	15,255.95	15,000.00
Surplus (to Capital Reserve Fund)			22,000.00
Receipts Other Than Current Revenue:			
Revenue Sharing Fund—Withdrawal	15,700.00	13,000.00	8,000.00
Anti-Recession Fund—Withdrawal	778.96	823.65	
TOTAL REVENUES AND CREDITS	$110,917.91	$114,867.32	$142,363.42

DiIorio, Arthur & Peter	Milton Davis Land	1¼	L & B	8,000	
DeIvecchio, Anthony & Grace	175 Estates (Landry)	1.1	L	6,000	
DeJager, Peter	SC4-11 SW Phase 5	1	L	4,000	
DiPrete, Andrew	Chas. Walker Lot	1	L	4,000	
Depietri, Robert & Louise	Lot #27 Sugar Run	1	L	7,000	
DeSano, Philip R. & Mary Ann	E 6 Gtway	1	L & B	43,000	
Diminica, James A. & Donna L.	Lot #18 Waterthorn	1.6	L	4,000	
Dion, Barbara Heirs	Anderson Hill	8.1	L	3,000	
Dirrane, Eleanor L.	Littlefield Lot	1	L & B	8,000	
Disch, Estelle	Land Vest #54	7.32	L	8,000	
Doane, Roland Mrs. & Burford, Mrs.	Cottage Mad River	¼	L & B	16,500	
Dodge, Morris Jr. & Morris III	Acaster Land	1	L & B	6,800	
Dole, E. & Co.	Wood Lot Mad River	12	L	3,600	
Dole, Grace E.	Davis Ld.	70	L	2,450	CU
Dolloff, Levi	Chalet & Cabin	42	L & B	65,000	CU
Doucette, Robert B. & Matrona	Homesite #33 Phase II SW	1.5	L	6,000	
Dougherty, Ralph M. & Delena R.	Rizzo Lot 3 & 4	2⅛	L & B	31,000	
Downing, Alphonse & Edith	Wood Lot	2+	L	3,500	
Dumais, George & Deborah	Paul Lefleu Ld. & Camp	1½	L & B	7,000	
Duncan, Fred M.D.	Minoie Land	14	L	7,000	
Duncan, Fred M.D.	Adams-Silsby Lt.	23	L	12,500	
Duncan, Fred M.D.	Adams-Keefe Place	43¾	L	25,000	
Duncan, Frederick Jr.	Neil Robertson Ld.	2.50	L & B	43,000	
Dupuis, Peter A. & Nancy J.	Country Lot A-3	1	L & B	43,000	
Durgin, Roger	Camp at Kimball's		B	4,500	
Durrell, Roland & Delores M.	Ross Lot (Bleicken)	1	L & B	4,000	
Dostie, John R. & Esther E.	Bradley Lot	½	L & B	5,500	
Dupre, Wm. R. & Judith L.	#52 Land Vest	8.41	L	9,000	
David, Marshall	Trailer at TAME Double		B	8,000	
Eager, Charles & Sheila	Lot #12 Moulton	1	L & B	58,000	
Eldridge, Roderick H. Jr.	Milton Davis Lot 3 Cabins	1.2	L & B	10,000	
Engstrom, Carl	Ling Ld. Kimball's	1+	L & B	12,000	
Eraklis, Angelo	E-4 Gtway	1	L & B	43,000	
Euranis, Frank & Opal	Bradley Lot	1	L	3,500	
Esip, Thos. B. & Barbara	Sanborn Lt. Rt. 175	45	L	12,500	
Ewerloff, Hans & Ebba	J-5 Gateway (Bukk)	1	L & B	43,000	

Fadden, Norman B.	Taylor & Weeks Lt. Rt. 175	100	L	40,000
Fadden, Norman B.	L. Boyce Place Rt. 175	40	L & B	29,000
Farley, Isabel K.	#L 30 M.B.Valley	6.3	L	7,000
Faustini, Louis	Kimball Lot (Gore)	1½	L	4,000
Fedus, Theodore L. & Michael T.	Curtiss Land	28.4	L	8,000
Fedus, Theodore L. & Michael T.	Grace Sargent Land	73	L	10,000
Feeley, Stanton & Mary A.	#L-34S Mill Brook	3.18	L	6,000
Fennell, J. Richard & Shirley	Lot 22 Land Vest	5.68	L	12,000
Ferguson, Robert	L #2 Gtway Village	1	L	6,000
Finlay, John P. & Barbara	Lot #1 Waterthorn	1.25	L & B	31,000
Fish, Howard L. & Ceril H.	Unit 11 Waterville Acres	1	L & B	32,000
Fleming, Joseph V.	Rt. 175 Robbins Prop.	15	L	10,500
Flynn, John H. & Mary J.	Lot #24 Sugar Run	1	L	4,000
Flynn, John H. & Mary J.	C-4 Gtway	1	L & B	43,000
Flynn, Laurence T. & Alyce L.	Lot #3 Waterthorn	1	L & B	32,000
Fradin, Paul M. & Janet S.	#4 Snowood Phase I	1.5	L & B	36,000
Fraser, Richard & Linda M.	Homesite SW #16 Phase I	1+	L	6,000
Fredrickson, Swen	#21 175 Estates Mobile Hm.	1	L & B	12,000
Freeman, William	Sanborn Lot	½	L	4,000
Gallagher, Mary & Hill, Marcia	Lot #10 Waterthorn	1	L & B	26,500
Guluska, Joseph & Irene M.	U 10 Sugar Run	1.28	L & B	32,000
Gardner, Robert A.	Lot Rt. 175 Bradley	1	L	4,000
Gaudet, Helen Mrs. & Bruce	Mills Lot 5 Rm. Cabin	2½	L & B	17,000
Gaut, Norman E. & Madeleine S.	Homesite #6 Phase II SW	1.2	L	6,000
Gaut, Norman & Elliott, Newman	SC 2-3 Sc 2 SW Lot 6	1+	L	6,000
Gendroluis, Robert	Lot #9	1.1	L	5,000
Gemm, Robert F.	Homesite SW #14 Phase I	1	L	6,000
George, Paul J. & Doreen A.	Homesite #19 Snowood	1.5	L	6,000
Gerrity Co., Inc.	Reimer (Orris Prop.) 49 Lts.	194	L	194,000
Giordano, Albert & Sandra	Waterthorn L-7	1.5	L	5,000
Giordano, Albert & Sandra	Mank & Calhoun (Gore)	¼	L & B	2,500
Glass, Robert V.	R. Nichols Lot & Cottage	5	L & B	22,000
Glennon, James W.	Elliott Camp (Gore)	⅛	L & B	2,500
Glickman, Ronald J. & Linda	Homesite SW #16 Phase II	1	L	6,000
Goff, Clark M. & Pamela	L #4 Mill Brook Sch. House	4.2	L & B	29,000
Goguen, Norman & Jean	Rust Lot SR Lot 43 Home	1.2	L & B	37,000

Goodwin, Ann C.	Homesite SW #9 Phase I	1.5	L	6,000	
Goodman, Allen & Rhoda	Unit 5 Waterville Acres	1	L & B	32,000	
Gordon, Francis & Alvina	Kimball Lot & Camp	½	L & B	6,500	
Gottig, Alexander C.	Thornton Terrace	1.47	L & B	43,500	
Goyette, Harold L. & Lee, Richard & Veevers, Jay	Gilmer, W. Thornton Sch.	1	L & B	27,000	
Granata, Mae & Stephen	Lot #16 (Kimball)	½	L & B	14,000	
Gray, Braley S. III	Homesite Phase IV Lt. 3	1+	L	6,000	
Gray, Hollis L. Jr. & Marie	Thornton Terrace #5	1.35	L & B	43,500	
Green, Malcolm	TAME Trailer		B	5,000	
Green, William T. & Barbara A.	K. Haynes Place		L & B	4,000	
Green Acre Woodlands Inc.	Pt. of Lot 8-117	206.44	L	82,400	
Green Acre Woodlands Inc.	McCoy & Weeks Lot	67	L	36,000	
Green Acre Woodlands Inc.	Reed & Gordon	298	L	89,400	
Greenhalge, Frederick T.	Manningham Ld. Rt. 79-80	6.9	L	6,500	
Grant, Christine & Arnold	Sutherland Farm	75	L & B	80,000	
Greenman, Arnold & Gloria	Lot 12 Rizzo Land	1½	L	4,000	
Gribbons, Donald G.	Lot 58 Land Vest Phase 3	2.61	L	8,000	
Grigg, Norman B.	Downing Cottage Rt. 175	¾	L	4,000	
Grigg, Norman B.	Bedell Land	¾	L & B	4,900	
Grigg, Norman B.	LaRue Land	¾	L	4,000	
Gross, Arnold & Alexcina	Crawford Camp	¾	L & B	3,000	
Gross, Katherine G.	Florence Steele Ld.	2	L	4,000	
Gross, Thomas	Bradley Lot & Camp	2	L & B	25,500	
Gunter, Fred L. & Louise L.	Lot U30 SR	1.5	L & B	27,000	
Gunter, Fred L. & Louise L.	Lot U 28 SR	1.5	L	7,000	
Greenler, John J. & Gertrude A.	Homesite SW Lot 20 Phase 2	1.5	L	6,000	
Gurshman, Larry	Hazen Lot	142	L	92,000	CU
Gurshman, Larry	White Lot	17	L	17,000	
Guy, Arthur	Tame Trailer		B	4,750	
Gundolfi, Michael P. & Patricia	#35-#38 Gtway Village Moulton	4+	L	24,000	
Gerrity Co., Inc.	Lot #10	3.4	L	6,000	
Gerrity Co., Inc.	Lot #4	2	L	5,000	
Gosselin, Raymond & Mrs.	Lot #15 Bus Trailer		B	1,000	
Hadley, Frank	Trailer at Tame		B	5,000	
Hadlock, Chas. R. & Joanne T.	Phase SC 2-3 Lot 2	1+	L	6,000	

Haefeli, Mary Jeanne	Lot #2 Phase II Snowood	1½	L	5,000
Hale, Richard L. & Joan D.	D5 Gtway	1/3	L & B	43,000
Hallett, Mary J.	Cottage (Johnson Brook)	½	L & B	10,000
Halligan, Carey E.	Homesite #38 Phase III	1.5	L	6,000
Ham, Mary & Carlton	Manter Homestead	3	L & B	27,000
Hamel, Pauline Mary	Lot #44 SR (Hopper)	1.1	L & B	38,500
Hamilton, Henry Ronald & Natalie	Manningham Ld.	2.22	L	4,500
Hamilton, Henry Ronald & Natalie	M. Andy Robertson Ld.	6.3	L	6,000
Hamilton, Henry Ronald & Natalie	M. Manningham Land	1.2	L	3,000
Manningham, John & Patricia	Manningham Ld.	1.2	L	3,000
Manningham, Daniel & Francine	Manningham Ld.	1.2	L	3,000
Hanaway, Barbara Ann & James	Lot #3 Northpoint	1	L & B	31,000
Hanaway, James (Prof. Prop)	Palmer Worthen Prop.	4.3	L	5,500
Hanlon, Robert U. & Mary G.	Homesite #2 Snowood Phase I	1½	L	4,000
Harb, Ann	Lendacky Ld. & Bldg.	5½	L & B	39,000
Harding, Theodore R.	Spitzer Cottage	8	L & B	21,500
Harding, Theodore R.	Burbank Lot	43	L	21,500
Harris, Joel H. & Eleanor S.	Cottage & Camp	½	L & B	21,000
Hartwell, Natalie	Benton Cottage Rt. 175	½	L & B	8,000
Haver, Thomas M.	Curtis Albee Place	2¾	L & B	39,000
Hawkins, Nelson	'65 Mobile Home Tame		B	5,000
Hebert, Joseph	Lot & Cottage Gore	¼	L & B	7,000
Helgerson, Paul & Dorothy	Milton Davis Lt.	4½	L	5,500
Hesselback, Donald G. & Patricia	Home Lt. #H-3 Gtway	1	L & B	43,000
Hilty, Susan M.	SC 3-8 Phase IV	1½	L	6,000
Hinds, Richard C.	Lot #12 Waterthorn	1	L	4,000
Hinman, George Jr.	Lot #75U Sugar Run	1.3	L	4,000
Hinman, George Jr.	Rust-Uhlman Prop.	.10	L	1,000
Hinnendael, Francis & Gertrude	Lot #50 SR	2	L	7,000
Hinnendael, Francis & Gertrude	Lot #49 SR	1	L	6,000
Hintlian, Harry N. & Mary D.	Becker Land	10	L	7,500
Hintlian, Harry N. & Mary D.	Avery Lot #1	5.05	L	5,000
Hintlian, Harry N. & Mary D.	Avery Lot #2	5.25	L	5,000
Hintlian, Harry N. & Mary D.	Land only Thornton	37.4	L	18,000
Damerjian, Robert & Lorraine	Woodstock (Petrain A.)			
Hock, Joseph G.	Lot #15 Sugar Run	1.06	L	7,000

Hoffman, Ruth B. & Wiley, Doris	Hadley Place	50	L & B	36,500	
Hoffman, Ruth B. & Wiley, Doris	Kings Island	15	L	1,500	
Holderness School	Lot on Welsh Mt.	¼	L	500	
Holmes, Sandra	Brown Prop. Gl Gtway	1	L & B	44,000	
Hoye, Wm. & Mary	Lot #6 Waterthorn	1	L	4,000	
Hughes, Paul A.	Homesite Lot 12 Snowood Phase IV	1½	L	4,000	
Hughes, Kevin & Carol Ann	Phase #4 Bear Run	2½	L	5,000	
Hunter, Windsor & Marilyn	Lot #1 Rizzo (Chalet)	1.1	L & B	35,000	
Huot, Albert	Howard & Ware Ld.	64.91	L & B	60,600	CU
Hutchins, Harry	Cabin (Levasseur Ld.)		B	300	
Hyland, Kerwin	Lot Ham Hill	¾	L & B	6,000	
Hyland, Kerwin	Pope Cottage Ham Hill	1	L & B	10,000	
Idleman, Lee	#33S Fadden Farm	5.31	L	6,000	
Isgur, Albert S. & Evelyn	E3 Gtway	1	L & B	43,000	
Israels, Rudolph, & Anne	Sillsbury Place Garage Shop	24¼	L & B	46,000	
Imrie, Robert & Leona	Ham Lot	2	L	4,000	
Jack-O-Lantern Inc.	Avery Farm	24	L	24,000	
Jack-O-Lantern Inc.	Cheney Homestead	53.8	L	53,000	
Jack-O-Lantern Inc.	Gulf Course	31	L	31,000	
Jack-O-Lantern Inc.	Van Allen Lot	½	L	100	
Jackson, Worley & Kathleen	A. Frame & Lot M.R. Garage	1	L & B	28,000	
James, Kenney E.	Homesite #17 Phase II	1½	L	6,000	
Jansen, Ronald	Adams Homestead	128	L & B	28,000	
James, Robert H. & Vivian	Lot & Trailer M.R.	1	L & B	6,200	
Jean, Ernest & Maurice	Landry Camp & Lot	½	L & B	8,000	
Jean, Maurice	Niquette Lot	1	L	2,000	
Jelmberg, James R. & Knight R.	#51 Sugar Run	2.10	L	7,000	
Johnson, Ronald & Fillipovich	Lord Thornton Inn 2 Lots	2	L	8,000	
Johnson, Leigh	Yeaton Land	20	L	10,000	
Jones, Daniel Wilcox	Wright Ld.	1	L & B	48,000	
Joyce, L. Daniel	A6 Gtway	1	L & B	43,000	
Kampler, Joseph & Spitzer, H.	Martell Chalet ½ Int.	1	L & B	34,000	
Keaney, Paul Sr.	TAME '69 Skyline II		B	5,000	
Keiper, Jacqueline & Spaulding	Alfred Dame Prop.	80	L & B	8,825	CU
Keller, Neil D. & Jane B.	Sugar Run #54	1.1	L & B	35,000	
Kellaway, Natalie M.	Boyce Prop.	1.60	L	5,000	

Kerr, William	Gould House & Prop.	5	L & B	26,000
Kelleher, Patrick	Chicken Shack, House, Rest. Ch.	15	L & B	58,000
Kelly, Marie	Gtway Village Lot	1	L	6,000
Kelly, Paul	Gtway Village Lot	1	L	6,000
Kelly, Daniel & Catherine	Lot A4 Gtway	¼	L & B	43,000
Kelly, Howard C. & Eleanor A.	Shepard Camp	2	L & B	17,000
Kennedy, William	Trailer Tame (Bloomberg)		B	5,000
Kepnes, Pershing K. & Gertrude	Finn Land & Trailer	1	L	4,000
Ketcham, Charlotte M.	Homesite SW #29 Phase II	2.5	L & B	38,000
Khoury, Richard E.	Keating (Kendall) Lt. & Cot.	154.8	L	50,000
Kilduff, Patricia A.	Lot #18 Ben Merrill	1	L	4,000
Killum, Ralph W. & Rita A.	Lot #29 Moulton	1	L	4,000
Kilmer, Carleton & Faith C.	#L-24 Land Vest	4.39	L	8,000
Knowles, David & Patricia	Lot #5 Sugar Run	1.45	L	6,000
Koenig, Wm. & Gail V.	A5 Gtway Village	1	L & B	43,000
Kolk, Herbert	SC3 Snowood IV	1½	L	6,000
Krebs, Douglas & Cecile H.	#23 Thornton Terrace	2.87	L & B	38,000
L & F Construction C.	Peter Mully Prop.	18.5	L	24,000
LaBrecque, E. John	Trailer, Lot, 1975 Craft	1	L & B	19,000
Lackey, E. Danby III	#L-18 Fadden Farm	6.77	L	9,000
Lagerholm, Erling	H-2 Gtway	1	L & B	43,000
Lam, Jacob W. & Simone L.	Homesite #12 Phase II	1+	L & B	40,000
Land Vest Properties	Homestead	151½	L	80,000
Land Vest Properties	Benton Land	55	L	27,000
Land Vest Properties	Back Lot	180	L	36,000
Land Vest Properties	Old Home Place	100	L	5,000
Land Vest Properties	Dixon Place	125	L	62,000
Land Vest Properties	Colon Place	½	L	2,000
Land Vest Properties	Fosie Lot	2	L	2,000
Land Vest Properties	Archie C. Brown Prop.	261	L	4,000
Langstroth, Hanford & Barbara	Lot #36 Land Vest	3.89	L	9,000
Lanza, Marco & Dorina M.	Lot #8 Northpointe	1.1	L & B	26,000
Larson, Charles E. & Carolyn	Rt. 175 Worsham Realty	4	L & B	35,000
LaPointe, Robert L.	Olson Place	4½	L & B	13,500
Laste, Earl Jr. & Mrs. Thelma	Lot #3 175 Estates	1	L	4,000
Lee, Henry III & Mary R.	#26 Fadden Farm	7.89	L	10,000

Leibenstein, Harvey & Margaret	Lot #3 Doris Moulton	1	L & B	44,000
Leisure East, Inc.	Palmer Worthen Ld.	33	L	16,500
Leland, O. Stevens & Donna	Lot 6 & 7 Cutty Hunk North	2	L & B	31,500
Lewis, Roger	TAME Skyland Mobile		B	5,000
Lessard, Janet	Lot #14 Rt. 175 Estates	1	L	5,000
Lie, Kim San & Helen Au	Thornton Terrace #4	1.1	L & B	44,000
Lesk, Philip H. & Marjet	SC1 Lot 5 SW	1½	L	6,000
Locke, James	Lot #5 Phase I Snowood	1	L	6,000
Locke, James	Blair Lot	¾	L	2,000
Leuschner, Manfred & Helen	Thornton Terrace #25	1.58	L & B	49,000
Libby, Wm. P. & Lucille F.	Land Vest Phase III & Lucille F.	2.37	L	10,000
Longo, Frank P. & Ellen E.	Lot #19 Waterthorn	1	L	4,000
Longo, Carmen J. & Bailey	Bradley Lot (Gore)	4	L & B	29,500
Loomis, Chas. & Petrucci, J.	A2 Condo W.V. Gtway ½ Int.	1	L & B	43,000
Looney, John M.	Lot & Cabin (Gore)	1	L & B	11,000
Loring, George M.	Rizzo Lot Rt. 3	1	L & B	28,000
Love, Donald & Dorothy et al	Reardon Place (Gore)	4	L & B	21,500
Lyford, Colby (Heirs)	Camp & New Camp	80	L & B	87,000
Lynch, Albert J. & Mildred	Norteman Place	½	L & B	21,000
Lyon, George & Glen G.	Homesite #4 Lot 13 Phase IV	1½	L	6,000
Lowden, Carol	J. Bradley Lt. & Cabin	2	L & B	20,500
Lyons, Thomas P.	Country Home D.2 Gtway	1	L & B	43,000
Leary, David	Lot #45 Land Vest	11.8	L	15,000
Loring, George & Nan	Lot #3 Lester Mitchell	1	L	6,000
Lafosse, Armand	Lot #4 Northpoint	1	L	5,000
M & R Reality Trust	Lot U-24 Sugar Run	1.1	L	7,000
MacDonald, Madalene L.	Cottage (Near C. Ham)	6	L & B	18,500
MacLeon, Dr. Kenneth A. Heirs	Cottage (Near F. Broad)	½	L & B	13,000
McCall, Edward Henry	H 4 Gtway	1	L & B	43,000
McCann, Harrison & Rebecca D.	Homesite #17 Phase I	1	L	6,000
McCallagh, Robert J. & Karen	Stanley Freeman Place Ham Hill	2	L & B	10,500
McDonough, C. Jean	F2 Gtway	1	L & B	43,000
McDonough, Myles	B6 Gtway	1	L & B	44,000
McEntee, Matthew & Grace	Tract I (Bosselman)	2.156	L	5,000
McEntee, Matthew & Grace	Tract II (Boxxelman)	1,386	L & B	12,500
McEwan, Robert R.	Tract #1-2 H. Downing	1½	L & B	14,000

McEwan, Robert R.	Tract #3 Martel Prop.	4.5	L	8,500
McIlvin, Kenneth	Ski Chalet (C. Kimball)		B	10,000
McIlvin, Kenneth	Kimball Ld. Mill Brook	2	L	4,500
McManus, Lawrence P. & Dorothy	Hazen Lot (Gurshman)	2	L	5,500
McMurtrie, David & Virginia	Homesite #4-9 Snowood Phase V	1½	L	6,000
McNally, Gerald	Tame Trailer (2nd Left)		B	18,000
McNutt, Robert V.	Mina Shep. Camp Lot 6 Sch.	25	L & B	18,000
Macklin, Marcia R.	Lot #10 (Caryl) Gtway	1	L	6,000
Madison, Harold E.	Florence Steele Ld.	3.1	L	5,000
Madison, James R. & Marjorie	Florence Steele Ld.	3.2	L	5,000
Malick, George & Phyllis	#73 Sugar Run	1.1	L	7,000
Malick, George & Phyllis	U. 37 Sugar Run	1.7	L	7,000
Mann, Franklin N.	A. Downing Lot Chalet	1	L & B	20,000
Manfredi, Alfonse & Clorinda	Mitchell Property	1	L & B	25,000
Manningham, Howard & Mary	Devine Cottage	1.7	L & B	30,500
Manningham, Howard & Mary	Gilman Lot	.8	L	4,000
Manningham, Howard & Mary	Vallancourt Land	1.9	L	4,000
Manningham, Daniel & Francine	Lot #2 A. Robertson	1.91	L & B	16,500
Manningham, John H. & Patricia	Manningham Land	2.12	L	4,000
Mansour, D.M.D. Inc. Fred K.	100 Acres in Thornton & Woodstock	23	L	10,000
Maiersperges, Robert & Jean R. McCarthy, Raymond L. & Gloria I.	D4 Gtway	1	L & B	43,000
Marden, Harry F. & Beatrice	Matteson Ld. Chalet Rt. 175	3.7	L & B	34,000
Margolis, Arthur	Unit 18 Waterville Acres	1	L & B	32,000
Marien, Albert & Evelyn	Pierce Camp	2	L & B	6,500
Mariorenzi, Louis A. & Grace	El Gtway	1	L & B	44,000
Marshall, Howard E. & Elizabeth	Simon Nath Cottage MR	4½	L & B	17,000
Marshall, Robert S.	½ No. Campton Cupboard	1	L & B	20,000
Marier, Arthur C. & Georgette	Camp Johnson Brook	1	L & B	4,000
Mason, Jeffrey R. & Patricia D.	Rust Ld. Lt. U-7	1.6	L	7,000
Mathews, Mary A. M.D.	Homesite SW #3 Phase I	1½	L	6,000
Mayer, George L.	Leisure East Inc.	2.04	L	4,000
Marriner, Kenneth W. & Judith C.	#L-8 Mill Brook Valley	6.7	L & B	26,000
Martin, David B. & JoAnn M.	Lot #22 Oscar Jones	1	L	4,000
Maziarz, Richard & Isabel	Vintinner Place	2	L & B	18,500

Med-Tech Services, Inc.	16 Landry Prop. Island	1	L	10,000	
Mercaldo, John J.	Trailer TAME Holly Park		B	5,000	
Melli, Anthony & Rosemary C.	Sheehan Prop. Serrano	3.9	L & B	25,000	
Merriam, Ida C.	Pt. Sky Farm	40	L	20,000	
Merrill, Jean M. & Wm. G.	Benton Lt. & Chalet	½	L & B	23,000	
Michels, John R.	Palmer B. Worthen Lt.	23	L	805	CU
Midgley, Norman	Mad River Meadow Rds. only	9		9,000	
Miga, Richard J. & Patricia L.	1 Chalet Near Crawford (Fogg)	2	L & B	28,500	
Mill Brook Valley Maintenance	Land Vest Properties	20½	L	20,000	
Miller, Wayne L.	Pt. Hazen Lot (Gurshman) #5	1.5	L & B	7,500	
Mitchell, Lester E. Jr. & Rita	Sweet Prop.	3	L	12,000	
Mooney, Rodney & Irene	Lot & Camp	3	L & B	18,000	
Moore, Edward L.	U. 18 Sugar Run	1.3	L	7,000	
Morin, J.J.	Willey & Hamel Land	120	L	60,000	
Morin, J.J.	Gordon Lt. & Bldg.	100	L & B	79,000	
Mooney, Donald & Hilda	Hildon Ranch	1	L & B	21,000	
Morrill, Elaine	Rt. 93 Johnson-Yeaton Rt. 3	20	L & B	44,000	
Morrill, Elaine	Nellie Adams Ld. (Silsby)	6.8	L	5,000	
Mulica, Alvin R. & Patricia C.	SC 3-1 Snowood Phase IV	1½	L	6,000	
Murdough, Hersel	Gore Road Lt.	¼	L	1,000	
Morton, Steve W. & Julie P.	Lot 1 Snowood Drive Rt. 49	7.7	L & B	22,000	
Morton, Steve W. & Julie P.	Lot 2 Snowood Drive Rt. 49	5.2	L	8,000	
Musco, Louis F. Jr.	Snowood Condo #2	7.02	L	14,000	
Musco, Louis F. Jr.	J.H. MacDonald Prop.	½	L & B	8,000	
McEwan, Robert R.	Tract #4 Richard Downing	3½	L & B	7,000	
Namias, Charles	#U22 Sugar Run	1	L	7,000	
Natella, Anthony & Susanne	Lot 25 Northpointe	1	L & B	32,000	
Natureland, Inc.	Boyce Intervale	37	L	14,500	
Nelson, Newton W. & Eleanor P.	White Place	23.8	L & B	47,000	
Newberry, Barnes III	L #13 Land Vest	10.84	L	11,000	
Newberry, Barnes III	L #14 Land Vest	7.14	L	8,000	
Newberry, Barnes III	L #17 Land Vest	5.39	L	8,000	
New Hampshire Electric Corp.	73.63 Mile of Line			80,400	
New Hampshire Electric Corp.	Wht. Mt. Division			181,200	
Newton, Doris Gendron	Cottage (Gore School)	1¾	L & B	10,500	
Newton, Doris Gendron	Wiggett (Grant) Cottage	1	L & B	16,000	

Newton, James & June	Lot #4 175 Estates	1	L & B	18,000
Newton, Lyndal & Edith	Benton Ld. A/Frame MB	1½	L & B	22,000
Newton, Robert M.D.	TAME Trailer Holly Park		B	5,000
New Hampshire Savings Bank	Snowood Drive 20 Sites	62	L & B	81,400
Franklin Savings & Trust Co.	"			
Chesire County Savings Bank	"			
New England Merchants Nat'l	"			
New Hampshire Savings Bank	Homestead #SC 3-7 Snowood	1½	L	6,000
Noble, Richard B.	Lot U. 12 Sugar Run	1.2	L	7,000
Noble, Richard B.	Lot U. 14 Sugar Run	1.6	L	7,000
Norris, Timothy G. & Susan	Lot #1 C. Brown Prop.	3.2	L & B	19,000
New England Merchants	Homesite #7 Snowood	1	L	6,000
New England Merchants	Homesite #31 Snowood	1	L	6,000
New England Merchants	Homesite #9 Phase II SW	1.5	L	6,000
New England Merchants	Homesite #25 SW	1	L	6,000
O'Bernderfer, Henry A.	Lot #19 Sugar Run	1.01	L	7,000
O'Brien, Paul A. & Doris J.	Elmer Lot	4	L & B	31,500
O-Connor, Francis & Lillian	Reitsma Rd. Trailer	4	L & B	6,500
O-Brien, Philip E. & Brenda A.	C-6 Gtway	½	L & B	21,500
Dwyer, Robert G. & Elizabeth				
Olin, Richard Heirs	Lot #3 Woodwinds	1.6	L	7,000
Oliveira, Alice M.	Lot #5 175 Estates	1	L & B	22,000
One Seventy Five Estates	Landry Prop.	133	L	70,000
Orr, John J.	Ryder Trailer TAME		B	5,000
Orzechowski, Mark & Mirena	Homesite SW #12 Phase I	1	L & B	36,000
Ott, Wilfred & Doris	Gilman Lot & Cottage	1⅛	L & B	20,000
P.B.M. Inc.	13 Land Vest	1.47	L	6,000
Packer, Robert L.	Pt. Kenneth Haynes Lt.	½	L & B	9,500
Parks, David M. & Judith A.	Perham La. & Bld. M.B.	3.4	L & B	20,000
Patten, William S.	Homesite #SC 4-1 SW	1½	L	6,000
Patten, William S.	Homesite #SC 3-3 SW	1½	L	6,000
Patten, William S.	Homesite #SC 2-4 Phase IV	1½	L	6,000
Peffer, Craig D. & Elizabeth	#L29 Mill Brook Valley	5.3	L	8,000
Pender, James & Joan	Lot 21 A & 21 B	4.33	L	14,000
Pender, James & Joan	Land Vest #L20	2.41	L & B	41,000
People's Nat'l Bank of Laconia	Gordon York Estates	44	L & B	77,500

Paige, Felix & Judith	Unit 10 Waterville Acres	1	L & B	32,000
Palmer, Robert M. & Barbara H.	Land Vest #18 Phase V	2.21	L & B	9,000
Parrina, Claire B.	Rt. 3 Gould Prop.	2.46	L & B	20,500
Perkins, Martha S.	L-6 Land Vest	3.07	L & B	28,000
Perry, Benjamine & Suzanne	Fulton Ld.	13	L	5,200
Peterson, E. Norman Jr. & Janet	Chalet Rt. 175	2½	L & B	43,000
Petras, Joseph W. & Elizabeth	Raccone & Raffe	¾	L & B	6,500
Pfau, William	Corliss Place	50		
Phelps, Richard W. & Maryann	Lot #5 Knightly Prop.	1	L & B	26,000
Philips, Esther	Cottage at Mad River	3.7	L & B	23,500
Philips, R.J.	House & Garage	1.7	L & B	25,500
Philips, R. Wendall & Elizabeth	Mt. Lodge	1	L & B	23,000
Picchione, N. Everett	Country Home F-4	1	L & B	41,000
Piehl, Donald J.	Boyce Lot	81	L	32,000
Piehl, Donald J.	Boyce Lot	1.3	L	3,000
Pierce, Donald J.	Lot #13 SW Phase I	1	L	6,000
Piltrolffy, Thomas-Szaba, Marlene	Homesite #4-9 SW Phase IV	1½	L	6,000
Piotrowska, Krystyna	Homesite #8 SW Phase II	5.7	L	8,000
Plaisted, Marjorie	Horner Island	30	L	2,000
Plaisted, Marjorie	Horner Island	30	L	2,000
Pleines, Robert T. & Susan A.	Homesite #10 SW Phase I	1	L	6,000
Plana, Vincent T.	Homesite #6 Phase I SW	1	L	6,000
Polleys, Wm. V. III, Green M.	Dolloff Ld.	17	L	34,000
Polleys, Wm. V. III, Green M.	Gilbert Cottage	1	L & B	10,000
Parrazzo, Daniel J. & Kathleen	Homesite #36 SW	1	L	6,000
Preziose, Paul W.	Homesite #32 SW	1	L	6,000
Porter, Charles M. Jr.	Land Vest #59 Phase III	2.83	L	7,000
Porter, Charles M. Jr.	Land Vest Phase II #60	4.10	L & B	11,000
Prince, Jean	30 x 8 Mobile Home		B	1,000
Procida, Anthony J. & Dianne E.	Lot U.34 Sugar Run	1.1	L	7,000
Professional Properties Manag.	Palmer Worthen Lot	28	L	42,000
Public Service Co. of N.H.	Trans Line			231,000
Pauquette, Maurice & Sylvia	Avery Ld. (CC Camp)	4	L	1,200
Picardi, Richard D.	Manson Prop.	2.16	L & B	20,000
Rabinovitz, Harvey S. & Susan	Lot #16 Northpoint	1	L	5,000
Rainbird, Olga	Hobbs Cottage #3	¼	L & B	8,000

Raja, Ray M. & Ellen A.	Homesite #21 Phase IV SW	1½	L	6,000	
Ramsey, Ronald G. & Sandra A.	Gurshman Hazen Lt. #3	1.13	L & B	44,000	
Rand, Robert	Lafreniere Camp JB	½	L & B	8,500	
Randolph, Evan IV & Dion, Pen.	Ski House Rt. 175	1½	L & B	16,000	
Rauch, Robert J.	Homesite SC 1-9 SW Ph. IV	1½	L	6,000	
Read, Margaret H.	Camp (Gore)	½	L	2,500	
Reic, Pauline V.	Turnball Prop.	11	L & B	22,000	
Reidy, Harriet M.	Elwin Edgell Prop.	½	L	4,000	
Reimer, Allen H.	Woodwinds Lot	2.5	L & B	53,000	
Reiser, Rita D.	Rust Prop. #32	1.1	L	7,000	
Rex, John D. & Myrna L.	Glidden Prop.	½	L & B	10,000	
Reynolds, Mrs. Edgar	Broad Lot & Camp	1	L & B	10,000	
Richardson, Fontaine K. & Judith	Homesite #13 SW Phase II	1½	L	6,000	
Ricker, Mrs. Robert	Scott Place Gore Rd.	4	L	5,000	
Riverside Trust	Homesite #20 SW Phase I	1	L	6,000	
Riverside Trust	Homesite #27 SW Phase II	1	L	6,000	
Risman, Robert B.	B-5 Gtway	1	L & B	43,000	
Rizzo, Robert	Lot Rt. 3	1	L	4,000	
Roberts, John	Lot & Shed (Cabin)	1¼	L & B	11,000	
Robertson, James J. & Margaret	Bradley Lot	½	L & B	6,500	
Robinson, Bernard & Kathleen	Bradley Lot Rt. 175	¾	L & B	12,000	
Rochester Savings Bank	SC 3-6 Phase IV SW	1½	L	6,000	
Roscoe, William M.	Knowles Ld. (Chick)	5.5	L	15,000	
Roth, Dean & Doris	Bradley Lot	¼	L	2,500	
Rowe, C. Edward Jr.	Lot #39 Sugar Run	1	L & B	42,000	
Rowe, C. Edward Jr.	Lot #45	1¼	L	70,000	
Rowell, Ida Horner	Bagley Island	15	L	1,500	
Royce, William & Irma	Avery Camp K.H.	1½	L & B	100	
Rudnick, Mitchell K. & Pauline	F 3 Gtway	1	L & B	43,000	
Rudnick, Mitchell K. & Pauline	Lot #11 Gtway Village	1½	L	6,000	
Russell, Robert	Petrain Place	110	L	8,675	CU
Rust, Fred W. & Mary Jane	Sawyer Prop.	104.67	L & B	103,500	
Rust, Fred W. & Mary Jane	Uhlman Prop.	98.4	L	70,000	
Rust, Fred W. & Mary Jane	Kruger Prop.	150	L	91,000	
Rynhert, Walter Heirs (Saber)	Cottage & Barn	28	L & B	32,800	
S.E.E. Inc.	Condo #3 Snowood	8	L & B	72,000	

S.E.E. Inc.	Unit 4 Bldg. I Unit I		B	10,000
Amodio, Frank & Gertrude	1/50 Interest		B	500
Bitzburger, Robert & Carol A.	1/50 Interest		B	500
Cahill, John H.	1/50 Interest		B	500
Corindia, John & Anna M.	1/50 Interest		B	500
Corindia, John & Anna M.	1/50 Interest		B	500
Dejong, Sidney	1/50 Interest		B	500
Fenton, Dennis A.	1/50 Interest (2)		B	1,000
Fisher, James	1/50 Interest		B	500
Houde, Alcide C.E. & Phyllis O.	1/50 Interest (2)		B	1,000
Kelly, Gilbert	1/50 Interest		B	500
Klein, Mitchell & Miriam	1/50 Interest		B	500
Klein, Mitchell & Miriam	1/50 Interest		B	500
L'Heureax, Barbara E.	1/50 Interest (2)		B	1,000
Murphy, Timothy J. & Camella	1/50 Interest		B	500
Prescott, Frank & Amy	1/50 Interest		B	500
Tarzynka, Wm. & Joan				
Rastogi, Sharad C. & Shabha	1/50 Interest		B	500
Santos, Raymond F. & Germain	1/50 Interest (3)		B	1,500
Stone, Ray E. & Barbara F.	1/50 Interest		B	500
Thornlow, Alfred & Gail A.	1/50 Interest		B	500
Toomey, Mary E.	1/50 Interest		B	500
Tringo, John L. & Ruth M.	1/50 Interest		B	500
Wigmore, Walter, J. Jr. & Maxine	1/50 Interest		B	500
Sakakeeney, Richard M.	Rizzo Lot #6 Gilbert Ld.	1.1	L	4,000
Sakakeeney, Richard M.	Rizzo Lot	1	L	4,000
Saich, Richard & Phyllis	Phase I Lot 15 SW	1	L & B	26,000
Samaha, Steven U. & Sarah	Homestead #41 SW	1	L	6,000
Sargent, Harold W. Jr. & Thelma	Land & Cottage	1	L & B	4,000
Saulnier, Vera	Frank Sellingham Ld.	¾	L	2,000
Schryver, Gerald	Mobile Home TAME		B	5,000
Schwartz, Eugene	Trailer Kimball Prop.		B	1,200
Seawood, Wm. Jr. & Alice	Condo. Gtway	1/3	L & B	44,000
Seeley, W. Parker, Duell, & Stagg	Nickerson	80	L	72,000
Seiler, C. Richard & Eleanor C.	Homesite 8 Phase I SW	1½	L & B	30,000
Sexton, Peter	Lot #14 Cutthunk No.	1	L	5,000

Shapiro, Edward M. & Judith	Unit 12 Waterville A.	1	L & B	32,000	
Shedd, William	Wallace Place Oris Rd.	162	L & B	97,000	
Shepard, Elizabeth B.	Lot #22	1	L & B	35,000	
Shepard, Jean E. III					
Shepard, Charles B.					
Nation, Nancy S.					
Shepard, Mary Elizabeth	Northpointe Estates	2	L	5,500	
Sherman, Royce	Thornton Terrace (12)	143.32	L & B	68,000	
Shoemaker, Chas. L. & Jane S.	Homesite #14 SW	1	L	6,000	
Shore, Robert A.	Lot #7 Northpointe	1	L	5,000	
Simpson, James T. & Dorothy	Cottage & Out Bldg.	2¾	L & B	19,000	
Shuffleton, Paul S. & Mary S.	Chas. Kimball Prop.	1	L	4,000	
Shuffleton, Paul S. & Mary S.	Frame Dwelling M.R.		B	9,000	
Simmons, Barry & Laura					
Simmons, Warren J. & Leslie	Lot #46 Land Vest	7.99	L	5,000	
Slade, Marilyn	Lot #34 Sugar Run	1.4	L	7,000	
Slade, Marilyn	Lot #40 Sugar Run	1.7	L	7,000	
Slade, Marilyn	Lot #35 Sugar Run	1.1	L	7,000	
Sledge, Clement B. & Georgia K.	Lot #34 Chalet Garage	1	L & B	48,000	
Smith, Dorothy & Carla J.	Bradley Ld. Gore	2+	L	4,000	
Smith, Earl	Land Vest Hazetine Lt.	158	L	5,530	CU
Smith, Eugene	Rizzo Lot	1¼	L	4,000	
Smith, Bernard A. & Walter C.	Camp & Lot MB	½	L & B	7,000	
Smith, Frederick & Helen	Lot Gore	½	L & B	2,000	
Smith, Frank & Christine E.	Mad River	½	L & B	14,000	
Smith, Lawrence G. & Barbara	#15 175 Estates	1	L & B	11,000	
Soderberg, Richard & Carolyn	L. Mitchell Div. #9	1	L & B	31,000	
Soderberg, Richard & Carolyn	L. Mitchell Div. #10	1	L & B	5,000	
South Hills Reality	Unit C1 Gtway	1	L & B	44,000	
Spellman, John J.	Trailer & Shed MR	3¼	L & B	9,000	
Spiratos, Winifred A.	Battent Ld.	¼	L	3,000	
Staniar, George, Wade & Mary	Lot #35 Land Vest	4.64	L	6,000	
Starr, Enid M.	Unit #3 Waterville A.	1	L & B	32,000	
Steele, Donald F. & Joyce	Chase Cottage	1¼	L & B	37,000	
Stockinski, June Tappan	Slusher Lot (Gore)	3.9	L	6,000	
Skolnick, David & Marlena	Unit #6 Waterville A.	1	L & B	32,000	

Stone, Barry S. & Marcia	Northpointe #5	1	L & B	33,000
Stone, Barry S. & Marcia	Northpointe #9	1	L	5,000
Stratton, Louise E.	Quarry Lot (Cheney's)	19½	L	4,000
Stratton, Louise E.	Island	10	L	2,000
Strayer, Dr. Luther M. & Mary Ann	Lt. #16 Moulton	1¼	L	7,000
Stumcke, Richard	Rooster Cabins	4	L & B	58,000
Summersby, Edmund K. & Judith	Lot 1 Mill Brook Valley	6.42	L & B	37,000
Sullivan, Albert & Eleanor	R.W. Nelson Place	10	L & B	26,000
Sullivan, Thomas & John Heirs	Mill Brook Home	125	L & B	97,000
Sullivan, James & Ruth	Lower Rd. Rt. 49	1⅝	L & B	23,000
Syphers, Leroy & Pinney, Richard	Potter Place JB	½	L & B	7,500
Szettella, Sheryl A.	Trailer at Kimballs		B	1,500
T.M.P. Corporation	Land Vest (A. Brown)	11.33	L	11,000
Tarlow, Barbara J. & Bradley C.	Unit #20 Waterville A.	1	L & B	32,000
Tarlow, Judith	Condo. #5	1	L & B	32,000
Ten Broeck, Mrs. S.J.	Lot #4 Gtway Village	1	L & B	42,000
Ten Eyck, Gerald & Marilyn	U 8 Sugar Run	1.3	L	7,000
Tetu, Robert P. & Simpson, Alan	Lot #9 (Nickerson)	2	L	4,500
Tcherepnine, Peter & Jessica Gelardin, Hugo J. & Cordula	WVG Lot #1-4	1	L & B	41,000
Thissel, Frank	Pt. Ruby Nichols Lot	1¾	L	4,000
Theuman, David A.	Part Lot #29 Sugar Run	.73	L	2,000
Theuman, David A.	Lot 28 Sugar Run	1.3	L	7,000
Thomas, Alan & Cynthia	Fulton Prop.	33	L	16,000
Thomas, Peter O. & Martha L.	Renovitch (Gore)	4	L & B	7,000
Thompson, Robert & Anna	Emery Tobyne Ld.	1	L & B	20,000
Thresher, William E. & Ruth	Pt. Barbara Dion Ld.	1.7	L	4,000
Tilton School	Cabin At Sand. Notch	½	L & B	8,000
Todd, Bruce	Lot #46 Sugar Run	1	L	7,000
Toll, Samuel	Trailer at TAME		B	5,000
Toki, John A.	Chas. Kimball Ld. MB	1.4	L & B	16,000
Towers, Henrietta K.	Dobson Ld. & Bldgs.	30	L & B	50,000
Trocki, Stanley	E5 Gtway	1/3	L & B	6,000
Tremblay, Paul A. & Diane C.	Homesite SW #1 Phase II	1	L	6,000
Trudeau, Andree & Ayotte, Julien	Homesite #2 Phase I	1	L	6,000
Van Arsdale, Dorothy				

& Nichols, Hazel	Rt. 3	200	L	7,000	CU
Van Heerden, Lois	Blanchard Lot	33	L	13,200	
Van Wart, Mark & Wayne	Gore Rd.	¼	L	3,000	
Valentine, James C.	Lot #1 A. Downing	1	L & B	22,000	
Vari Reality Corp.	Lot #5 SW C-1-5	1.03	L	6,000	
Varnam, Donald F. & Jean H.	Lot #6 175 Estates	1	L	5,000	
Vogal, Martin Dr.	TAME Trailer		B	5,000	
Veeder, William Hall, Siegel E.	Nickerson Cottage	¾	L & B	12,000	
Veeder, William Hall, Siegel E.	Lot	½	L	2,000	
Vollmer, Ricky J.	Marvin Read Corp.	2½	L & B	35,000	
Wadsworth, Chas. Y.	#1-15 Mill Brook Valley	9.67	L & B	44,000	
Wadsworth, George D. & City, Kenneth	#50 Land Vest	6.47	L	8,000	
Wagner, Margaret S.	Appleton Lot	4	L & B	25,000	
Wagner, Woodlands & Co.	Tobey Lot (Draper)	200	L	7,000	CU
Wainrib, Jules & Muriel	Homesite #42 SW Phase III	1½	L & B	34,000	
Waldo, Ruth E. Estate	Northpointe #11	1	L	5,000	
Walker, William D.	Homesite #46 Phase III	1½	L	6,000	
Wallace, Eugene R.	Camp at Sand. Notch	1	L & B	10,000	
Walmsley, Henry & Victoria	Latullippe Ld. & Camp	2	L & B	12,000	
Walsh, James & Alice	B2 Gtway	1	L & B	43,000	
Ward, Richard S. & Margaret B.	#L-16S Land Vest	10.12	L	10,000	
Washburn, Jr. Chas. W. & Gwen	Lot #2-5 Gtway	1	L & B	43,000	
Waterman, Thomas E. & Pamela	Rizzo Lot	1.1	L	4,000	
Waterville Co., Inc.	Haartz Ld. Upper Mad	9.3	L	9,000	
Waterville Co., Inc.	LaPointe Lot & Camp	18	L & B	9,200	
Waterville Co., Inc.	Old Upper Mad	5.14	L	5,000	
Weber, Ilse	Lot #8 Gtway Village	11/3	L	6,000	
Wechler, Joel & Josephine	B-4 Gateway	1	L & B	43,000	
Weeks, Arnold N. & Nulchinsen, Alfred	B Benton Land	1	L	6,000	
Weigel, John G. & Casherine L.	Lot #5 (Howard)	1	L	6,000	
Weintraub, Herbert & Maxine	H-6 Gtway	1/3	L & B	43,000	
Weis, Donald R. & Linda P.	Unit 2 Waterville A.	1	L & B	32,000	
Weissbrod, Frederick & Dorothy	Sugar Run #10	1	L	7,000	
Weissbrod, Frederick, & Christina	Lot A. Hintlian	5	L	5,000	

Weissbrod, Frederick & Christina	Lot B Hintlian	5	L	5,000
Weissbrod, Frederick & Christina	Lot C Hintlian	5.7	L	5,000
Wells, Francis & Gladys	Lots SW 1,2,4,6,7,8,9,	10.12	L	36,000
Weller, Frank G.	Home Lot A1 Gtway	1/3	L & B	44,000
Wentzell, Wm. & Tillinghast, Paul	Thorton Terrace Lt. 9	2.4	L & B	44,000
Wentworth, Marjorie	Durgin Ld.	¼	L	1,000
Wernick, Harold M. & Nicolette	Homesite SC 2-1 Phase IV	1+	L	6,000
Wescott, Wm. E. & Roberta N.	Anna Wescott Place	⅛	L & B	8,000
Wessels, John R. & Charlotte	Homesite SW #24 Phase II	1½	L & B	8,000
Wheeler, Jon, Kevin & Chas. Clark	Clark Camp JB	½	L & B	5,000
Wester, Edwin	Elmer Lot	1½	L & B	26,000
Whitesell, Donald B. & Hazel	Homesite #40 SW	1	L	6,000
Whitmarsh, Robert G. & Beth Ellen	Lot #12 175 Estates	1.2	L	11,000
Whitney, Clarence Jr. & Pauline	Lot #15 Waterthorn	1	L	4,000
Whitney, Clarence Jr. & Pauline	Lot #16 Waterthorn	1	L	4,000
Whitney, Clarence Jr. & Pauline	Lot #17 Waterthorn	1	L	4,000
Whitney, Clarence Jr. & Pauline	Lot #19 175 Estates	1.2	L	10,000
Whitney, Henry & Lucille	Landry Lot & Camp	1	L & B	9,000
Whortleberry Inc. Sugar Run	Lot #11 Sugar Run	1	L	7,000
Whortleberry Inc. Sugar Run	Homesite #28 SW Phase II	1	L	6,000
Wilkalis, Paul P. & Catherine	Homesite #3-10 Phase IV	1+	L	6,000
Williams, Marie	Lot #13 Waterthorn	1+	L & B	34,000
Wightman, Brice & Virginia	Lot #7 Gerrity Prop.	2.3	L	8,000
Wilder, Bruce L. & Joan A.	#55 Land Vest	6.04	L	8,000
Wilkie, Floyd W.	Lots #5 & #7	2	L	4,000
Willing, James B.	#32 Land Vest	5.92	L	7,000
Willing, James B.	#31 Land Vest	10.43	L	12,000
Willitts, Bruce	C2-Gtway	1/3	L & B	43,000
Willis, Wm. H. Jr.	Fadden Ld. L#10	8.26	L	9,000
Willis, Wm. H. Jr.	Fadden Ld. #9	5.43	L	7,000
Wilson, Geo. S. & Sandra B.	Lot #7 Bear Run	5.30	L	7,000
Wilson, James K. & Susan C.	Homesite SC 1-18 Phase IV	1½	L	6,000
Wine, Richard A. & Margery A.	Pragin Prop.	1	L & B	21,000
Winters, Marion L.	Robbins Ld. (Linnell)	4	L & B	24,000
Winters, Marion, Paul & Priscilla	Robbins Ld.	9	L	5,000
Wolfson, Joel & Pearl B.	Lot #6 Gtway Village	1	L	7,000

Wood, Hilda & Ronald A.	Ld.	½	L & B	21,000
Worthan, Palmer & Catherine	Shores Prop.	65	L	19,500
Wright, Ernest L. & Denna R.	Lot U20 Sugar Run	1	L	7,000
Whitehouse, Robert	Downing Pit	20	L	10,000
Yaghoobian, Nathalye G.	Lot #24 Northpointe	1	L & B	31,000
Yeaton, James (Heirs) Irene	Lyford Place (Pasture)	95+	L	9,600
York, David L. & Susanne S.	Pfau Ld. (Gore)	6	L	4,000
York, Lauren D.	Cables Cottage Gore	9	L & B	14,000
Young, Thomas (Heirs)	Lot on Rt. 3	½	L	4,000
Young, Paul Dr.	R. Anderson Prop.	8.7	L & B	19,000
Zellan, William D. & Paul	Lot #41 Moulton	1½	L & B	32,000
Zaccaria, Leo & Charlotte	Giuliano Prop. M.R.	1	L & B	41,000

ROAD AGENT REPORT

Additional Highway Subsidy Fund in the amount of $693.75 was spent to replace a culvert and upgrade road in the Mill Brook section of Town. The balance carried over for use in 1980 is $4,306.52.

Highway Subsidy monies were spent in the amount of $8,449.50 for use in summer maintenance, winter maintenance, for the purchase of sand and gravel, and for salt purchase.

We currently have $12,864.34 available from TRA funds, with another $4,369.37 coming in 1980, provided we raise $655.40 at the March meeting.

An amount of $8,005.80 is expected from Highway Subsidy and the estimated amount from additional subsidy is $6,687.91 in 1980. The majority of funds from TRA and subsidy are planned to be spent on the Thornton Gore Road, with balance to go on the Mill Brook Road, if agreeable with abutting property owners in those sections of Town.

It is interesting to note that of the $23,396.13 spent on summer and winter maintenance only $16,016.43 had to be raised by taxes. Of the $4,-894.45 spent for General Expenses for the Highway Dept. $3,824.65 was raised by taxes.

We currently have close to $9,000.00 in the Bridge Fund. Some of the bridges will need necessary work during 1980.

TOWN OF THORNTON
ROAD AGENT'S REPORT

Town Maintenance:

Summer:

White Mtn. Orchard, '78 Mowing	$ 272.00		
Neil Robertson, Summer Work	208.00		HS
Neil Robertson, Summer Work	330.00		
Neil Robertson, Summer Work	559.00		
Neil Robertson, Summer Work	701.00		
Neil Robertson, Summer Work	713.00		
Neil Robertson, Summer Work	1,157.00		HS
Neil Robertson, Summer Work	1,076.00		
Dean H. Yeaton Inc., Spreader 6½ Hrs.	146.25		
Neil Robertson, Summer Work	535.00		
Waterville Estates Assoc., Spreader	187.00		
Reynold's Custom Farming, Mowing	98.00		
Neil Robertson, Summer Work	761.00		
Robert C. Whitehouse & Son Culvert M.B.	693.75		
Neil Robertson, Summer Work	510.00		HS
Neil Robertson, Summer Work	1,340.00		HS
Waterville Estates Assoc., Patching	23.13		
Neil Robertson, Summer Work	380.00		HS
		$ 9,690.13	

Winter:

Barle Inc., Snow Plowing '78 Gore	154.00		
Neil Robertson, Snow Plow & Sanding	2,549.00		
Neil Robertson, Winter Work	3,138.50		
Barle Inc., Snow Plow Gore	458.00		
Neil Robertson, Winter Work	1,328.00		
Neil Robertson, Winter Work	1,087.00		HS
F.E. Steele, Tractor Work	25.00		
Alton Benton, Tractor Work	48.00		
Barle Inc., Snow Plow Gore	132.00		
Waterville Estates Assoc., Winter Wk.	400.00		HS
Neil Robertson, Winter Work	837.00		HS
Barle Inc., Snow Plow Gore	132.00		
Neil Robertson, Winter Work	308.00		

Barle Inc., Snow Plow Gore	22.00	
Roland C. Downing, East Side Rds. Plow	770.00	HS
Neil Robertson, Winter Work	660.00	HS
Gary Hines, Winter Work	52.50	
Neil Robertson, Winter Work	989.00	HS
Neil Robertson, Winter Work	616.00	
		$ 13,706.00
Total Summer & Winter		$ 23,396.13

REPORT OF THE TRUST FUNDS OF THE TOWN OF THORNTON

On December 31, 1979

				PRINCIPAL				INCOME			
DATE OF CREATION	NAME OF TRUST FUND	PURPOSE OF TRUST FUND	HOW INVESTED	BALANCE BEGINNING YEAR	NEW FUNDS CREATED	CAPITAL GAIN DIVIDENDS	BALANCE END YEAR	BALANCE BEGINNING YEAR	INCOME DURING YEAR	EXPENDED DURING YEAR	BALANCE END YEAR
1/31/61	Gen. Cem. Fund	Prep. Care	CT546 Sh. Puritan	4545.34			4545.34		382.20	382.20	
	Div. on Above	Prep. Care	CTPly. Guar. Sav. Bk.	1556.72		141.96	1698.68	87.95	142.28	142.28	87.95
1/3/61	Walter I. Lee	Mad R. Cem.	CT 287 Sh. Puritan	2388.70			2388.70		200.90	200.90	
	Div. on Above	Mad R. Cem.	CT Ply. Guar. Sav. Bk.	817.52		74.62	892.14		72.35	72.35	
1/31/61	Walter I. Lee	W.T. Lib.	CT 287 Sh. Puritan	2388.70			2388.70		200.90	200.90	
	Div. on Above	W.T. Lib.	CT Ply. Guar. Sav. Bk.	817.52		74.62	892.14		72.35	72.35	
1967	21 Individual Lots	Prep. Care	CT Ply. Guar. Sav. Bk.	3000.00			3000.00	143.68	249.54	228.78	164.44
4/9/70	Investment Fund	Care of Cem.	CT Ply. Guar. Sav. Bk.	1650.00	300.00		1950.00		131.81	131.81	
	Totals			17164.50	300.00	291.20	17755.70	231.63	1452.33	1431.57	252.39

Expended

Lee Fund M.R. Cem. Pd. Town of Thornton	273.25
Lee Fund W. Thornton Lib.-Pd.Lib. Trustees	273.25
Investment Fund Pd. Town of Thornton	131.81
Paid Bert Benton, Care of Lots	753.26
Total Expended	1431.57

This is to certify that the information contained in this report is correct and complete to the best of our knowledge and belief.

Alice Steele
Frank E. Steele, *Tres.*
Trustees of Trust Funds

TOWN OF THORNTON
INVESTMENT FUND

Balance		$ 11,328.84
Interest Earned		
December 1978	$ 517.06	
March 1979	158.68	
December 1979	501.53	
		1,177.27
Total as of December 31, 1979		$ 12,506.11

GERALDINE H. BENTON
Treasurer

THORNTON PUBLIC LIBRARY

Treasurer's Statement—1979

Cash on Hand 1/1/79			$ 747.14
Receipts:			
Town Appropriation	$ 3,710.94		
Anti-Recession Funds	805.42		
Total Appropriation		$ 4,516.36	
Other Income:			
Interest Earned	51.88		
Book Sales & Fines	83.28		
Gift (Barry Smith Mem.)	20.00		
Walter Lee Trust '79	273.25		
Total Other Income		$ 428.41	
Total Receipts			$ 4,944.77
Total Cash			$ 5,691.91
Paid Out:			
Unused Appropriation 1978, Town of Thornton	129.77		
Books	520.56		
Payroll	2,319.00		
Consultant Fee	240.00		
Expenses:			
Supplies	189.16		
Travel	88.44		
Postage	19.87		
Bank Charges	9.92		
Telephone Tolls & Serv.	244.34		
Insurance	228.00		
Prof. Dues	39.00		
Misc.:			
Library Sign	47.30		
Door Locks	27.58		
		893.61	

Assets:		
Shelving & Chairs	589.09	
Total Paid Out		$ 4,692.03
Cash on Hand 12/31/79		$ 999.88
Plymouth Guaranty Savings:		
Checking	289.02	
Savings	710.86	
		$ 999.88

THORNTON PUBLIC LIBRARY

Proposed Budget—1980

Books		$ 500.00	
Insurance:			
Books	$ 106.00		
Treasurer's Bond	16.00	122.00	
Professional Dues		40.00	
Telephone Tolls		15.00	
Postage		25.00	
Stationery & Supplies		175.00	
Travel		203.50	
Payroll		3,167.50	
			$ 4,270.00
Copy Machine (Rex-Rotary)			755.00
			$ 5,025.00
Funds Available, Offset			300.00
			$ 4,725.00

THORNTON PUBLIC LIBRARY
ANNUAL REPORT
1979

———

The Thornton Public Library organized after Town election in March with Mrs. Grady, Chairman, Mrs. McDonald, Treasurer, and Mr. Benton joining us as Secretary.

With the professional assistance of Miss Helen Henry of Plymouth, we were able to complete the non-fiction sections in both Childrens and Adult over the summer months.

The library bought a total of 135 new books this year, 120 juvenile books and 15 adult books. We also purchased a National Geographic Index 1947-1976 to enable students to use our collection. We have added many more volumes that have been donated copies and we wish to thank all those who have given so freely to the library. The library decided also to buy three educational games—Battleship, Checkers and Hangman along with puzzles. We had a book sale September 15, 1979 over the Old Home Week week-end at Crawford's field. We had a great turn out of interested buyers with a total sale of $13.60. The Thornton Campton Women's Club offered through the school a check to purchase a book in memory of Barry Smith; we chose "Our World Atlas" book by National Geographics.

Story hour was held on Saturday from 10:00 to 12:00 through the summer months. In September during the school year the 1st and 2nd graders have their story hour from 1:00 to 2:00 on Thursdays, giving adequate time to select books for their personal enjoyment.

We opened the library to the public during Parents, Teachers night. The Public hours are as follows: Tuesday 12:00-3:30; Wednesday 12:00-3:30; Thursday 12:00-3:30 and Saturday 9:30-1:00. Our telephone number is 726-8981.

We wish also to acknowledge the many gifts of books and magazines during the past year and wish to point out that anyone who is a resident of the Town of Thornton is eligible and welcome to use the Library Services and State Library Services.

Board of Trustees

MRS. WILLIAM GRADY, *Chairman*
MRS. PAUL McDONALD, *Treasurer*
MR.ALTON BENTON, *Secretary*

The Trustees of the Thornton Public Library have concentrated their efforts this past year on selective book buying. We have tried to increase our collection to cover several categories of interest in children's and adult books. We are grateful to the town for their support and to the many people who have donated to our collection.

This year we have included in our budget, payroll funds for three additional school time hours per week. Since the Library is also a classroom, this may not be possible, and in that case the funds would be returned to the town.

We all owe a debt of gratitude to Mrs. Paul McDonald, who has devoted five years to making the Library a success, and to Arlene Osgood, Librarian, for her continuing efforts and unfailing cheerful aid to all.

MRS. WILLIAM GRADY, *Chairman*

CAMPTON—THORNTON FIRE DEPARTMENT
1979

Receipts

Balance Brought Forward		$ 8,192.85
Town of Campton—Approp.	$ 16,500.00	
Town of Thornton—Approp.	11,000.00	
Town of Ellsworth—Donation	100.00	
Noyes Insurance Agency— Reimb. Fire loss	949.00	
Ayer Insurance Agency— Reimb. Fire loss	1,564.70	
Fire Inspections	135.00	
Donation for use of Bldg.	50.00	
Reimb. Fire School	22.50	
		30,321.20
Total Available		38,514.05
Total Expenditures		25,362.83
Balance		$ 13,151.22

F.M. Radio Account		
Plymouth Guar. Savings Bank— Bal. Fwd.	$ 140.05	
Receipts		
Use of Equipment	$ 250.00	
Interest for 1979	11.42	261.42
Balance on Hand		$ 401.47

Furnishings Account
Plymouth Guar. Savings Bank

Receipts		
Donations	2,271.00	
Interest for 1979	92.11	2,363.11
Expenditures		
C & M Carpet	270.66	
Hiltz Heritage	247.55	
Campton-Thornton Firemen's Assoc.	203.20	721.41
Balance on Hand		$ 1,641.70

Detail of Expenditures

Equipment:		$ 4,056.52
Middlesex Fire Equip. Co.—Radios	$ 2,504.82	
Motorola, Inc.—Minitor	1,495.00	
Motorola, Inc.—Antenna	56.70	
Insurance:		2,372.17
Ayer Insurance Agency	2,104.17	
Noyes Insurance Agency	268.00	
Utilities:		5,088.59
Public Service Co. of N.H.	612.80	
New England Telephone	1,127.07	
Durgin Oil Co.	1,420.83	
Campton Precinct Water Dept.	43.50	
Waterville Estates Assoc.	184.84	
Town of Plymouth—Fire Dispatch Serv.	1,200.00	
Yeaton Oil Co., Inc.	499.55	
Parts, Repairs, Supplies, Etc.:		9,467.49
Campton Service Center	528.00	
Sanel Auto Parts, Inc.	403.86	
Hines Welding & Body Shop	852.60	
Rines Garage, Inc.	29.90	
Waterville Gateway	11.00	
Avery's General Store	36.95	
State of N.H.	8.00	
Middlesex Fire Equip. Co.	6,688.99	
Clarence Pulsifer	86.30	
G.V.C. Chemical Corp.	50.97	
Russ Gilman & Son, Inc.	2.00	

John Hopper, M.D.	12.00	
Brooks Auto Supply	54.02	
Pat & Larry's Store	12.41	
Six Flags Store	9.26	
Farina & Sons Iron Workers, Inc.	15.00	
Tim Reynolds	2.00	
Charles Brolin	30.00	
Pat & Rich's Shell	12.20	
Blake Mountain	238.65	
Ossipee Mt. Electronics	89.00	
Central Dist. Co.	178.36	
Palmer Spring Co.	80.93	
Campton-Thornton Firemen's Assn.	10.00	
The Family Store	10.09	
Charles A. Gould	15.00	
Services & Expenses:		4,378.06
Firemen's Salaries	3,700.00	
David Tobine—Inspections	135.00	
David Alpaugh—Wage Reimbursement	25.00	
Dennis MacKay—Wage Reimbursement	84.00	
Steve Hines—Wage Reimbursement	10.00	
David Tobine—Wage Reimbursement	39.06	
Twin Rivers Mutual Aid—Dues	15.00	
Twin Rivers Mutual Aid—Fire School	100.00	
Lakes Region Mutual Aid—Fire School	250.00	
Fire Chiefs' Assn. of N.H.—Fire School	20.00	
Total Expenditures		$ 25,362.83

CAMPTON—THORNTON FIRE DEPARTMENT
1979

Olive McBride called from the Town Office and reminded us that another year has gone by and it's time for a report from your Fire Dept.

You will find a report on income and expenses for the year in this town report elsewhere.

We have found out that our new fire house has proven its worth and the firemen enjoy the new building. We all think that it's a great addition for the towns. The Fire Commissioners have not had a report on the plan to build the station in the West Thornton area as yet, but believe it's needed and hope this will get underway in the coming year.

The Fire Commissioners failed to finish the job on the Fire House on Route 49, for we failed to have an Open House for you. We waited until the front and parking area were black topped and then we didn't get all the landscaping finished, therefore we didn't have the Open House. Anyone wishing to see the building can do so by contacting any of the firemen for they will be proud to show the building; and we promise to do our best to have an Open House this year.

We wish to call attention to the fact of the "NO PARKING" SIGNS in front facing Rte. 49. This must be honored and if you wish to stop, please use the parking area on the east side of the building.

Now we have the fire house our equipment needs are still great. In this growing area we need many new items. This year we bought a few items to get us in the 4" hose market. Most fire companies in the Twin Rivers Mutual Aid have 4" hose and we must get some in our Fire Dept. We believe this is top priority from the Fire Chief also.

Also we are in need of another Pumper Truck. Our plans are to present this item to the Selectmen of both towns and hopefully get their O.K. to start gathering information for a new truck.

We feel GREAT for we lived within our budget and also improved your fire company equipment. The cost of gas and fuel oil really hit hard on our budget as it did on your own budget.

You can see by the Chief's report that these firemen give much of their time fighting fires in this area. We are all very thankful for each and every one of them and we can use more members in the fire company. If you are interested in joining our growing fire department see the Fire Chief or any fireman.

We all hope the townspeople will continue to support the fire company and also hope you will never have to call them.

Fire Commissioners

NEIL ROBERTSON, *Chairman*
ROBERT MARDIN
WILLIAM DRAKE
CLARENCE PULSIFER
JOHN DOLE

AGREEMENT BETWEEN THE TOWNS OF CAMPTON AND THORNTON

It is agreed that Campton furnish fire protection to the Town of Thornton, for a period of three years from January 1979 to January 1982, subject to renegotiation by the Selectmen of the two towns at that time.

Campton agrees to pay 60% and Thornton agrees to pay 40% of operational costs of building and capital costs and maintenance of equipment. This percentage is subject to review every three years in January by the Selectmen of the two towns. An accurate record of all maintenance and capital costs shall be kept by the Fire Wards of the two towns.

In case of withdrawal by the Town of Thornton, capital costs of equipment shall be returned to said Town on the basis of the fair market value of such capital equipment and at the same percentage that exists at the time of the dissolution.

One year's notice shall be given by either town in case of dissolution.

Accepted by:

ARTHUR L. GROSS
THOMAS ANDERSON
ALBIN S. CONKEY
Selectmen of Thornton

BERT PULSIFER
JOHN MILLER
PHILIP LOOK
Selectmen of Campton

REPORT OF DISTRICT FOREST FIRE CHIEF AND YOUR FOREST FIRE WARDEN

Prevention and control of forest fires is handled through a cooperative effort between town/city fire organizations and the State Forest Fire Service.

Since 1903, when the first forest fire laws were passed by our Legislature, the State Forester has appointed someone in each municipality as a Forest Fire Warden and charged him with the responsibility of forest fire prevention and control within his town/city. This person may ask the State Forester to appoint as many Deputy Forest Fire Wardens as may be necessary to efficiently carry out his charge.

The State Forester has divided the State into ten forest fire districts with a full time District Forest Fire Chief in each district. The State organization is charged with assisting the municiple forest fire organization in any way possible.

State personnel conduct fire training schools, assist with forest fire suppression, fire cause investigation, prosecution of fire law violators and forest fire prevention programs. Forest fire suppression equipment is purchased through State bulk purchasing ability and sold to local forest fire organizations at one-half cost. Excess military property is obtained and turned over to town/city fire departments at no cost to local departments for conversion into fire suppression units. This cooperative arrangement between State and municipality has resulted in one of the best forest fire records in the United States with less than one-half acre of woodland burned in each fire reported.

1979 Forest Fire Statistics

	No. of Fires	*No. of Acres*
State	1,099	318
District	21	16.4
Town	2	1¾

JOHN Q. RICARD
District Fire Chief

BERT T. BENTON
Forest Fire Warden

TOWN REPORT FOR 1979 FROM NORTH COUNTRY COUNCIL, INC.

In Thornton, North Country Council provided information on solid waste and general planning matters.

This past year 1979 saw a mixture of planning and action for the North Country Council, Inc. Major contributions were made in rural and economic development, local planning, and transportation.

In rural development, the Council assisted approximately twenty-five communities in taking positive steps on such concerns as housing, downtown revitalization, water supply, and solid waste. The council has helped communities obtain needed housing resources. Working with appropriate state and federal agencies, the Council assisted targeted communities by preparing applications and by providing information so decisions can be made. In economic development, the Council assisted two communities with steps toward the creation of parks which will provide a necessary place for additional jobs. Energy development activities have encouraged the development of indigenous resources such as wood and hydro power. NCC has also been active in helping local companies with loan applications and business counseling, and in assisting a targeted community with the revolving loan fund. Additional business development services will be provided during the coming year to encourage existing area and other in-state businesses to expand or locate so that more jobs can be provided in the North Country. An industrial brochure has been published which promotes the quality of life in the region and the resources available for small companies.

Local planning assistance, such as master planning, subdivision regulations, zoning, review of development proposals continues to be a major function of the Council. This activity will take on greater significance with the NH Supreme Court's emphasis on local master planning as a basis for local regulations.

Technical reports have been prepared on Mt. Washington Valley's Seasonal Population and on wetland evaluation and management. Brief and informative fact sheets on community investment strategies, land capability and wetlands are also available.

To advocate North Country transportation needs at the state and federal level, a Transportation Committee has been organized with representatives from different communities and transportation sectors.

The Council acts as a "regional spokesman" with membership on the

Governor's Advisory Committee on Growth, the N.H. Environmental Law Clinic, and the State's Forestry Resources Committee. By sponsoring forums and conferences on growth in the forest industry, agricultural development, and regional land use, the Council has brought together people, ideas and resources to generate appropriate solutions.

We believe that the Council has a program that can assist its rural communities in meeting the challenges and opportunities of the 1980s. The Board of Directors, the staff and the entire Council greatly appreciates the support your Town has provided in 1979 and over the last few years. Please call us at 823-8108 if the Council can be of service to your Town.

Respectfully submitted,

THOMAS ANDERSON
JACK BRADLEY
North Country Council
Representatives

CR:lr
5.2

WHITE MOUNTAIN REGION ASSOCIATION OF NEW HAMPSHIRE

Chairman, Budget Committee
Town of Thornton
Thornton, New Hampshire 03223

Dear Chairman:

1979 proved once again that the White Mountains Region needs tourism.

Have you ever seen a washout in March followed by a gasoline crisis? You did this year, and it pushed many businesses to the brink, and put a significant dent in the rooms and meals tax, business profits tax revenues, and many other tourism related tax revenues which aid Thornton. Yet, on the western side of the region, tourism accounts for 27.19%, or $15,000.00, of the total annual payroll of that area, and on the eastern side of the region, 12.49%, or $14,000,000.

Admittedly, without the support of all of the communities represented by the White Mountains Region Association, and flying in the face of economic predictions, the officers and directors courageously authorized the expenditure of $17,000 in February to make the publication of the "Little Phone Book", and visitor Directory possible, and bring it into the homes of everyone in your community either in 1979 or 1980. What the directors correctly realized, as subsequently corroborated by a recent New England Regional Commission report, was that the primary reason why people visit New England was to visit friends and relatives. Thus, for this reason, the "Little Phone Book" and the WMRA visitor Directory, as part of the yellow pages, plays a useful role. Also, if trends continue, more people will be vacationing closer to home and here both the phone book and the visitor Directory will become an increasingly significant guide to vacationing/recreational activities in these mountains.

Therefore, your Region Association, in order to build upon this exciting project, as well as others, would respectfully request support for its work in 1980 from Thornton in the amount of $1,411.26. The formula under which the Association makes this request is five (5) cents per $1,000 of valuation based on the latest valuation table published by the NH Department of Revenue Administration. According to that table, Thornton's total equalized valuation was $28,225,290. (Please use this as a guide, and put whatever is deemed affordable in the general budget article, if possible.)

NEW HAMPSHIRE HUMANE SOCIETY

Office of Selectmen
Town of Thornton
Thornton, N.H.

Gentlemen:

The 1979 totals on the number of animals from the Town of Thornton brought to the N.H. Humane Society shelter are as follows:

By your Animal Control Officer:	
Dogs and Puppies	2
Cats and Kittens	0
Total	2
By Thornton residents:	
Dogs and Puppies	13
Cats and Kittens	10
Total	23
Total number of dogs, pups,cats, kittens from the Town of Thornton	25

We are enclosing a copy of the report on all towns that used the shelter facilities and services in 1979. Your Society's shelter has been inspected and licensed by the State and fulfills your licensed dog pound requirements. It also complies with RSA 442:A, the Rabies Control Act for holding stray dogs.

Every town has stray and animal problems. We encourage the Town of Thornton, and especially the animal control officer, to use our services more in 1980.

Sincerely,

FRITZ T. SABBOW
Executive Director

1979 REPORT FROM THE PEMI-BAKER HOME HEALTH AGENCY

The Pemi-Baker Home Health Agency invites the Town of Thornton to continue their membership in their home health care service. The availability of home health care in our community makes a most important reduction to the alternative of ever-soaring costs of hospitalization and nursing home care.

Service provided by the Pemi-Baker Home Health Agency to the Town of Thornton for 1979, is included in the following:

Skilled nursing visits	244
Home Health Aid visits	40 hrs.
Trained Homemaker visits	125 hrs.

Blood pressure clinics were held bi-monthly at the Campton Baptist Vestry for the towns of Campton, Elsworth, Waterville Valley, and Thornton on the 3rd Thursday from 1:30-3:00 p.m.

Diabetic Screenings were available twice yearly. Immunization clinics were held bi-monthly on second Wednesdays at the American Legion Hall in Plymouth.

Skilled Nursing is performed in the home by registered nurses under orders from a physician, and covers hypodermics, catheter care, blood pressure's, diabetic screening, filling diabetic syringes, colostomy care, tracheotomy care, family instruction in patient care, and supervision of medications to name a few.

Physical Therapy is delivered in the home by a registered physical therapist under physician's orders, and covers ambulation, range of motion and other therapeautic exercises.

Personal Care of the Patient is delivered by a trained home health aide and covers patients bath, shampoo, foot care, catheter care, and maintenance of the patient's room.

Trained Homemakers are sent into the home when needed to do light housekeeping, run errands etc., or simply to give supportive emotional help to the lonely.

The agency also provides many unstatistical services besides the usual fiscal and immunization notices; aid in receiving other services such as meals-on-wheels, mental health etc., is given patients when needed. A little known service to the towns is the **Agency Equipment Lend-Out Closet.**

The closet contains hospital beds, walkers, commodes, canes, crutches, toilet risers, bed pans, wash basins, etc.; these items, which have been donated to the agency, are lent out with no obligation but to return them when no longer in use by the patient.

These services frequently add up to the great difference in the lives of those who receive them, of going home instead of a prolonged hospitization or nursing home experience, or in staying at home for recovery, rather than becoming completely dependent on institutional care.

Pemi-Baker Home Health Agency
DOROTHY WESTBERG, *R.N.*
Director

BARBARA BROWN
Thornton Representative

REPORT OF GRAFTON COUNTY COMMISSIONERS

———

To the Citizens of Grafton County:

In an effort to communicate more directly with the taxpaying citizens of Grafton County, we, the Grafton County Commissioners, are writing to you through your individual town or municipal reports.

Last year (1978-79) the total county tax raised was $1,977, 142. These monies were appropriated by the County Delegation and administered by the Commissioners. Some of the ways this money was spent was in maintenance of our courthouse nursing home, county farm, sheriff's department, jail and house of correction, social welfare, etc.

The average number of patients in our nursing home is 140. The average daily census of the Jail/House of Correction is 25. We had a total of 349 inmates in the Jail and 114 inmates in the House of Correction during our fiscal year.

In addition to providing food for the nursing home complex and agricultural services for the community, the farm also continually shows a profit. In our fiscal year 1979 the farm profit was $60,654, due in part to sales of pigs at $5,500, cows at $27,000, wood at $1,800, hay at $2,100, milk at $135,444 and produce at $48,129.

We have completed Phase II-Design of the sewage project and anticipate beginning construction under Phase III in the spring. The total overall cost of the project is approximately $540,000, of which $400,000 is federal grant, $110,000 State share and $30,000 County share.

We are making an effort to conserve energy, particularly in the courthouse building, and are taking a hard look at any modifications in this so called "modern" facility that will make it a less expensive comsumer of fuel.

A trial dispatching service was instituted for 16 area fire departments and probably will be made a permanent function during the latter part of 1979. A yearly fee is charged for this service.

Grafton County employs 230 people of whom we are very proud. It is because of these people that Grafton County continues to operate efficiently and within budget.

There are many other concerns that we, the Commissioners, deal with. We invite the citizens of Grafton County to take part in any of our regular meetings held each Monday morning at the courthouse in North Haverhill.

RICHARD L. BRADLEY
Chairman
DOROTHY CAMPION, *Clerk*
ARTHUR SNELL
Grafton County Commissioners

Births Registered in the Town of Thornton, N.H. for the Year Ending Dec. 31, 1979

Date of Birth	Name of Child	Maiden Name of Mother	Name of Father	Place of Birth
11/30/78	Crystal Anne Marie Burrill	Lynnette Susan Blackburn	Steven Edward Burrill	Plymouth
11/16/78	Heather Anne Donahue	Sharon Lee MacDonald	Patrick Joseph Donahue	Littleton
2/17/79	Brooke Erin Cramton	Jacklyn Jolene Johnson	William Steven Cramton	Hanover
5/5/79	Jessie Morgan Gannett	Suzan Caroline Morgan	Robert Farnam Gannett	Laconia
6/19/79	Sean Patrick Hartigan	Donna Carol Manning	Richard Hartigan	Concord
8/21/79	Adam Ross Orszulak	Nancy Leigh Donahue	Edward Stanislaus Orszulak	Littleton
9/23/79	Kelly Alicia Donahue	Linda Susan Fraise	Francis Joseph Donahue	Plymouth
9/28/79	Clinton Dennis Peabody	Marianne Jannet DaRu	Clinton Winslow Peabody, Jr.	Plymouth
10/6/79	Stephanie Ann MacKay	Donna Catherine Chesley	Dennis Allen MacKay	Littleton

Marriages Registered in the Town of Thornton, N.H. for the Year Ending Dec. 31, 1979

Date of Marriage	Place of Marriage	Name & Surname of Groom & Bride	Maiden Name of Mother	Name of Father
1/6/79	Plymouth, N.H.	James M. Collins Lindsey M. Leonard	Mary Newcomb Marilyn O'Sullivan	Richard A. Collins Robert Smythe
3/3/79	Thornton, N.H.	Edward S. Orszulak Nancy L. Donahue	Sophie Obara Shirley Ross	Edward A. Orszulak John F. Donahue
4/14/79	Thornton, N.H.	Susan E. Shortt Wayne E. Superchi	Irma Gross Irene M. Downing	Arthur L. Gross Eugene M. Superchi
5/19/79	Lincoln, N.H.	Arnold H. Huftalen Cheryl A. Smith	Therese St. John Ida G. Delisle	Arnold H. Haftalen Harold Smith
6/24/79	Thornton, N.H.	Robert B. Campbell Robin M. Astle	Eleanor Oxenham Alberta Astle	Richard Campbell Robert Astle
6/30/79	Woodstock, N.H.	Dennis A. MacKay Donna C. Chesley	Deanna Horne Evelyn P. Mewhorter	Donald LaRue Gordon W. Chesley
7/7/79	Thornton, N.H.	Jeffrey K. Boyington Priscilla A. Caglio	Jean Crocker Lila Knowles	Kenwood Boyington Joseph Furtado

Marriages (Cont.)

7/21/79	Thornton, N.H.	Wayne John Moore Janis Irene Trask	Elizabeth Parnell Beverly Stribl	Wayne Frederick Earl Trask
8/25/79	Thornton, N.H.	Ralph C. Lyford Catherine J. Hughes	Eleanor Tomacelli Irene Beckley	Ralph H. Lyford Maurice Jenness
9/1/79	Thornton, N.H.	Paul D. Steele Christina L. Bickford	Helen Benton Carolyn Golden	Ralph D. Steele Arnold Bickford

Deaths Registered in the Town of Thornton, N.H. for the Year Ending Dec. 31, 1979

Date of Death	Place of Death	Name & Surname of Deceased	Maiden Name of Mother	Name of Father
1/12/79	Thornton, N.H.	Laurie Ann Smith	Sherry Jellison	Raymond Smith Jr.
1/18/79	Littleton, N.H.	Queenie Wright LaBrecque	Rose Laflamme	Frank Wright
2/15/79	Plymouth, N.H.	George L. Wilson	Cora Price	George H. Wilson
5/5/79	Hartford, Vt.	Clarence James Gregory	Ann Brady	James Gregory
5/14/79	Plymouth, N.H.	Joseph Alfred Cheney	Mary Landry	Joseph Cheney
6/9/79	Laconia, N.H.	Annie Baldwin Blair	Annie Baldwin	John Phinney
6/23/79	Plymouth, N.H.	Ralph M. Crawford	Catherine Moulton	Curtis Crawford
6/26/79	Thornton, N.H.	Ethel E. Quirion	Mary Plante	Joseph Dustin
8/15/79	Thornton, N.H.	Helen P. Sullivan	Catherine Dinan	John McDermott
12/30/79	Thornton, N.H.	Clarence Benjamin Downing	Elizabeth Avery	Will F. Downing

THORNTON SCHOOL REPORT

OFFICERS OF THE THORNTON SCHOOL DISTRICT

School Board	Term Expires
Alton Benton	1981
Phyllis Buckner	1980
Peter Fillion	1980
Dorothy Anderson	1981
Albin Conkey	1982

Treasurer and Clerk

Geraldine Benton

Auditors

Sara Harris
Wayland K. Harris

Moderator

Gordon W. MacIntosh

Superintendent

Donald H. Cosgrove

Assistant Superintendent

Daniel A. Cabral

THE STATE OF NEW HAMPSHIRE

———

To the Inhabitants of the School District in the Town of Thornton, in the County of Grafton, State of New Hampshire, qualified to vote upon District Affairs:

You are hereby notified to meet at the Thornton Central School in said District on the sixth day of March 1980, at 8:00 o'clock in the evening to act upon the following subjects:

1. To see if the District will vote to authorize the School Board to negotiate for and execute on behalf of the District tuition contracts with other School Districts for one year.

2. To see if the District will vote to raise and appropriate a sum not to exceed $15,000 as deficit appropriation in the 1979-1980 appropriation for the purpose of meeting the unanticipated expense of the District in the accounts for high school tuition and heat (oil).

3. To see what sum of money the District will vote to raise and appropriate to implement energy saving measures.

4. To see if the District will vote to raise and appropriate the sum of not more than $9,500, the sum so appropriated to be used solely to provide a full-time certified instructor of mathematics for Grades five through eight. (inserted by petition)

5. To see if the District will vote to raise and appropriate a supplemental appropriation in the amount of $1,050 to be expended solely for the purpose of payment of the expenses of handicapped children.

6. To see if the District will vote to authorize the School Board to make application for, accept, and expend on behalf of the School District all gifts, advances, grants-in-aid, or other funds for educational purposes, as may now or hereafter be available or forthcoming from the United States Government, the State of New Hampshire, or any other federal, state, or local agency.

7. To see what sum of money the District will vote to raise and appropriate for the support of schools, for the salaries of school district officials, employees and agents, and for the payment of statutory obligations of the District.

8. To see what action the District will take relative to the reports of agents, auditors, committees, or officers.

9. To transact any other business that may legally come before this meeting.

Given under our hands at said Thornton this 19th day of February, 1980.

ALTON BENTON
PHYLLIS BUCKNER
PETER FILLION
DOROTHY ANDERSON
ALBIN CONKEY
School Board

A true copy of Warrant—Attest:

ALTON BENTON
PHYLLIS BUCKNER
PETER FILLION
DOROTHY ANDERSON
ALBIN CONKEY
School Board

THE STATE OF NEW HAMPSHIRE

———————

To the Inhabitants of the Town of Thornton in the County of Grafton in said State, qualified to vote in Town Affairs:

You are hereby notified to meet at Thornton Central School in said Thornton on Tuesday the 11th day of March, at 3:00 o'clock, in the afternoon at which time the polls shall be opened and not close earlier than 8:00 o'clock, in the evening to act upon the following subjects:

1. Moderator for the ensuing year.
2. Clerk for the ensuing year.
3. Treasurer for the ensuing year.
4. Two School Board members for the ensuing three years.

Given under our hands at said Thornton this 19th day of February, 1980.

ALTON BENTON
PHYLLIS BUCKNER
PETER FILLION
DOROTHY ANDERSON
ALBIN CONKEY
School Board

A true copy of Warrant—Attest:

ALTON BENTON
PHYLLIS BUCKNER
PETER FILLION
DOROTHY ANDERSON
ALBIN CONKEY
School Board

THORNTON SCHOOL DISTRICT BUDGET

Accounts		1978-1979 Adopted Budget	1978-1979 Expenditures	1979-1980 Adopted Budget
100 ADMINISTRATION				
110.1	Salaries of District Officers			
	School Board Chairman	$ 250.00	$ 250.00	$ 250.00
	School Board Members	800.00	700.00	800.00
	Treasurer	250.00	250.00	250.00
	Moderator	25.00		25.00
TOTAL		1,325.00	1,200.00	1,325.00
135	Contracted Services			
	Auditors	100.00	100.00	100.00
	Attorney's Fees	500.00	15.00	500.00
	Ballot Clerks	50.00		50.00
	Census Takers	50.00	50.00	50.00
	Supv. of Checklist	30.00		30.00
TOTAL		730.00	165.00	730.00
190	Other Exp. for Administration			
	Printing			
	School District Reports	400.00	506.00	500.00
	Census Cards	31.00	50.43	30.00
	School Board Expenses			
	Advertising	50.00	61.40	30.00
	Conferences/Travel	50.00		50.00
	NHSBA			250.00
	Flowers for Funeral		15.00	
	Treasurer's Expenses			
	Post. & Envelopes		6.50	
	Bank Serv. Charge		1.49	
TOTAL		531.00	640.82	860.00
200 INSTRUCTION				
210	Salaries for Instruction			
210.1	Principals	11,400.00	11,400.00	13,000.00
210.3	Teachers			
	Full-time	58,100.00	57,481.24	62,600.00
	Part-time	9,650.00	8,851.40	10,400.00
	Substitutes	1,500.00	1,987.50	2,000.00
	ESS Coordinator	75.00		75.00
	Music	1,601.00	1,600.00	1,720.00

	Occup. Therapist	3,971.00	6,180.00	6,720.00
	Speech Path.	2,500.00	2,500.00	2,500.00
TOTAL TEACHERS		77,397.00	78,600.14	86,015.00
210.4	Other Inst. Staff			
210.5	Clerical	2,962.00	2,962.00	3,200.00
210.9	Aides		500.00	
TOTAL OTHER STAFF		2,962.00	3,462.00	3,200.00
GRAND TOTAL		$ 91,759.00	$ 93,462.14	$102,215.00
215	Textbooks	1,500.00	2,076.97	1,225.00
220	Lib. & AV Materials	1,300.00	1,919.97	1,815.00
230	Teaching Supplies	5,400.00	6,461.27	5,291.00
235	Contracted Services			
	Testing	300.00	664.70	300.00
	ETV (Elem.) Sched. (H.S.)	120.00	118.00	130.00
	Special Testing	400.00	600.00	400.00
	Summer Curr.	400.00	400.00	
	Consultant		84.70	
	ECRI Wkshp. Serv.		125.61	
TOTAL		1,220.00	1,993.01	830.00
290	Other Exp. for Instruction			
	Assemblies		15.00	150.00
	Course Reimbs.	1,600.00	50.00	1,500.00
	Meetings, Convs., Wkshps.	140.00	806.16	200.00
	Dues	110.00	130.00	130.00
	Field Trips	300.00	628.00	300.00
	Graduations Exps.	150.00	225.16	150.00
	Office Supplies	170.00	281.15	200.00
	Postage	75.00	92.01	75.00
	Printing	204.00		50.00
	Rental of Instr. Equip.		63.62	
	Squam Lakes Sci. Ctr.	150.00		
TOTAL		2,899.00	2,291.10	2,755.00
400 HEALTH SERVICES				
410	Salaries	1,400.00	1,400.00	1,500.00
490	Other Health Expenses			
	Health Supplies	95.00	75.51	100.00
TOTAL		1,495.00	1,475.51	1,600.00
500 PUPIL TRANSPORTATION				
535	Contracted Services			

	Bus Contracts	13,910.00	14,010.00	13,910.00
576	Expend. in lieu of trans. (parent & guardians)	1,200.00	1,289.45	1,200.00
TOTAL		15,110.00	15,299.45	15,110.00
600 OPERATION OF PLANT				
610	Salaries-Custodial			
	Elementary	4,270.00	4,270.00	4,600.00
	High School	500.00	433.50	500.00
TOTAL		4,770.00	4,703.50	5,100.00
630	Custodial Supplies (inclu. Light bulbs)	700.00	723.51	800.00
635	Contracted Services			
	Mowing	24.00	15.00	24.00
TOTAL		24.00	15.00	24.00
640	Heat			
	Oil	5,264.00	7,563.00	5,500.00
TOTAL		5,264.00	7,563.00	5,500.00
645	Utilities Except Heat			
	Electricity	4,200.00	3,563.72	4,000.00
	Telephone	560.00	780.82	600.00
TOTAL		4,760.00	4,344.54	4,600.00
700 MAINTENANCE OF PLANT				
725	Replacement of Equip. (not built-in)			
	Instr. Equip.	150.00	128.05	500.00
	AV Bulbs	75.00	78.77	75.00
TOTAL		225.00	206.82	575.00
726	Repairs to Equip.-Mat. (not built-in)			
	Instr. Equip.	100.00	81.72	50.00
	Custodial Equip.	100.00		50.00
TOTAL		200.00	81.72	100.00
735	Contracted Serv. for Mtng. Plant & Repairing Equip.			

	Elec./Plumbers/Painters	500.00	783.72	600.00
	Piano Tuning	50.00	68.50	
	Maintenance Contr. (instr.)	100.00	210.43	200.00
	Maintenance Contr. (custo.)	100.00	12.00	100.00
TOTAL		750.00	1,074.65	900.00
766	Repairs to Bldg. & Built-in Equip.			
	Materials & repair parts	400.00	78.00	400.00
TOTAL		400.00	78.00	400.00
790	Other Expenses			
	Mat. for upkeep of outside grounds	100.00		100.00
TOTAL		100.00		100.00
800 FIXED CHARGES				
850.2	Dist. Sh. Teacher Ret.			
	Elementary	2,066.00	2,072.22	2,039.00
	Ret. Pers.		89.52	
TOTAL		2,066.00	2,161.74	2,039.00
850.3	Dist. Share FICA			
	Elementary	6,325.00	6,561.42	6,994.00
TOTAL		6,325.00	6,561.42	6,994.00
855	Insurance			
	Fidelity Bonds	20.00	20.00	20.00
	Multi-peril (prop. & liab.)	1,936.00	1,882.10	1,995.00
	Workmens Comp.	275.00	469.00	923.00
	Unemployment			2,057.00
TOTAL		2,231.00	2,371.10	4,995.00
890	Health Insurance Plans			
	Elementary	1,680.00	862.32	1,500.00
TOTAL		1,680.00	862.32	1,500.00
900 SCHOOL HOT LUNCH				
910	Salaries			
	Hot Lunch Dir.	4,050.00	4,050.00	4,374.00
TOTAL		4,050.00	4,050.00	4,374.00

975	Sch. Lunch & Spec. Milk Prog. Federal Monies	3,000.00	8,658.34	4,000.00
TOTAL		3,000.00	8,658.34	4,000.00
1000 STUDENT BODY ACTIVITIES				
1010	Coaches Salaries	900.00	900.00	900.00
1075	General Support			
	Athletics	765.00	1,218.46	575.00
	Other Activities	400.00	557.00	600.00
TOTAL		2,065.00	2,675.46	2,075.00
1200 CAPITAL OUTLAY				
1267	New Equip. (not built-in)	1,315.00	2,109.24	1,500.00
1300 DEBT SERVICE				
1370	Principal of Debt	65,000.00	65,000.00	65,000.00
1371	Int. on Debt	10,563.00	10,562.50	6,338.00
TOTAL		75,563.00	75,562.50	71,338.00
1400 OUTGOING TRANSFER ACCOUNTS				
1477.1	Tuit./Other Sch. Dist.	90,870.00	90,654.01	98,930.00
1477.2	Trans./Priv. Schs.	1,190.00		
	Sch. Admin. Unit Exps.	9,990.00	9,751.84	10,976.00
1479.1	Tuit./Priv. Schs.	5,390.00	4,170.00	4,800.00
TOTAL		107,440.00	104,575.85	114,706.00
GRAND TOTAL		$346,197.00	$355,363.95	$365,376.00

THORNTON SCHOOL DISTRICT
1980-1981 REVENUE DATA

	Actual Receipts 1978-1979	Adopted Revenues 1979-1980	Estimated Revenues 1980-1981
Unencumbered Balance	$ 8,670.00	$ 5,068.00	$
Revenue From State Sources			
Sweepstakes	3,752.42	3,396.00	3,500.00
School Building Aid	19,232.66	19,500.00	19,500.00
Revenue From Federal Sources			
National Forest Reserve	2,934.91	1,500.00	1,500.00
*** School Lunch & Milk Program	9,346.13	4,000.00	5,000.00
*** PL89-10 (ESEA) Title I	12,679.74	11,000.00	13,200.00
PL89-10 (ESEA) Title IV	573.13		500.00
PL94:142		750.00	1,200.00
Excess Tuition	1,874.00		
Local Revenue Except Taxes			
Rent		100.00	
Other Revenue From Local Sources	7.20	6.00	6.00
Interest on Savings	342.24	400.00	400.00
Transportation—Skiing	480.00	300.00	400.00
Refunds	1,439.50		
Total Revenues and Credits	61,331.93	46,020.00	45,206.00
District Assessment	300,392.00	319,356.00	387,446.00
Total Appropriations	$361,723.93	$365,376.00	$432,652.00

*** Must be Same Amount As Shown on Expenditures Side of Budget.

REPORT OF SCHOOL DISTRICT TREASURER
For the Fiscal Year
July 1, 1978 to June 30, 1979

SUMMARY

Cash on Hand July 1, 1978		$ 12,479.83
Received from Selectmen	$300,392.00	
Revenue from State Sources	34,205.21	
Revenue from Federal Sources	16,187.78	
Received from all Other Sources	2,268.94	
TOTAL RECEIPTS		$353,053.93
Total Amount Available for Fiscal Year		365,533.76
Less School Board Orders Paid		360,445.85
Balance on Hand June 30, 1979		$ 5,087.91

BARBARA B. McDONALD
District Treasurer

June 30, 1979

AUDITOR'S REPORT

This is to certify that we have examined the books, vouchers, bank statements and other financial records of the treasurer of the school district of Thornton, New Hampshire of which the above is a a true summary for the fiscal year ending June 30, 1979, and find them correct in all respects.

SARA D. HARRIS
WAYLAND K. HARRIS
Auditors

July 14, 1979

DETAILED STATEMENT OF RECEIPTS

Date	*From Whom*	*Description*	*Amount*
8/1/78	Plymouth Bank	Interest Earned	$ 98.74
8/1/78	Blue Cross/Blue Shield	Refund	73.00
8/1/78	State of N.H.	Hot Lunch, Apr.	1,169.65
8/12/78	Town of Thornton	On Appropriation	65,000.00
8/30/78	State of N.H.	Commodity Shortfall	444.54
9/1/78	Plymouth Bank	Interest Earned	19.17
9/8/78	Town of Thornton	On Appropriation	5,000.00
9/20/78	State of N.H.	F.Y. '78—Sweepstakes	3,752.42
9/21/78	Town of Thornton	On Appropriation	15,000.00
10/1/78	Plymouth Bank	Interest Earned	14.42
10/5/78	State of N.H.	Hot Lunch—May Actual	627.30
10/5/78	Houghton Mifflin Co.	Freight Refund	5.80
10/20/78	State of N.H.	Building Aid	19,232.66
10/30/78	State of N.H.	Hot Lunch—June Actual	516.64
11/17/78	Town of Thornton	On Appropriation	12,000.00
11/1/78	Plymouth Bank	Interest Earned	29.00
12/1/78	Plymouth Bank	Interest Earned	24.86
12/1/78	Science Research Ass'n.	Refund	28.70
12/14/78	Town of Thornton	On Appropriation	60,000.00
12/15/78	State of N.H.	Hot Lunch—Oct. Actual	733.00
12/29/78	State of N.H.	Hot Lunch—Sept. Actual	778.00
1/1/79	Plymouth Bank	Interest Earned	61.81
1/11/79	Ayer Insurance Co.	Refund on W.C. Ins.	132.00
1/26/79	Thornton Central Sch.	Ski Program	112.70
1/26/79	Town of Thornton	On Appropriation	22,000.00
2/8/79	Thornton Central Sch.	Ski Program	96.35
2/8/79	State of N.H.	Hot Lunch—Oct. Actual	878.00
2/8/79	Town of Thornton	On Appropriation	2,000.00
2/12/79	Thornton Townspeople	Filing Fees	6.00
2/20/79	Thornton Central Sch.	Ski Program	41.30
2/23/79	Town of Thornton	On Appropriation	15,000.00
2/1/79	Plymouth Bank	Interest Earned	15.40
3/1/79	Plymouth Bank	Interest Earned	17.90
3/9/79	State of N.H.	Hot Lunch—Nov. Actual	888.00
3/20/79	Thornton Central Sch.	Ski Program	94.00
3/22/79	State of N.H.	Hot Lunch—Dec. Actual	725.00
3/22/79	State of N.H.	Hot Lunch—Jan. Actual	799.00
3/23/79	Town of Thornton	On Appropriation	18,000.00
4/1/79	Plymouth Bank	Interest Earned	24.88
4/19/79	Albin Conkey	Purch. of Paper	1.20
4/19/79	Thornton Central Sch.	PTO Ski Bus Dona.	135.65
4/19/79	State of N.H.	Nat'l For. Reserve	123.65
4/19/79	Town of Thornton	On Appropriation	15,000.00
5/1/79	Plymouth Bank	Interest Earned	22.42
5/3/79	State of N.H.	Hot Lunch—Feb. Actual	784.00
5/17/79	State of N.H.	Spec. Ed. Ex. Tuit.	1,874.00

5/18/79	Town of Thornton	On Appropriation	2,000.00
6/1/79	Plymouth Bank	Interest Earned	13.64
6/1/79	Town of Thornton	Bal. of Approp.	69,392.00
6/1/79	Town of Thornton	(½) Wht. Mtn. Nat'l.	2,811.26
6/12/79	Holderness Sch. Dist.	B.C./B.S. Adj.	200.00
6/13/79	Thornton Sch. Lunch	Hot Lunch Helpers	1,000.00
6/13/79	State of N.H.	Hot Lunch—Mar. Actual	1,003.00
6/21/79	Supv. Union #48	Title I FY 78; Title IV FY 77	13,252.87
	Total Receipts During Yr.		$353,053.93

BALANCE SHEET—JUNE 30, 1979

Assets

Cash on Hand June 30, 1979	
General Fund	$ 5,087.91
Accounts Due to District	
From State	1,893.14
From Federal Agency	908.94
Thornton Hot Lunch Program	1,641.60
Total Assets	$ 9,531.59
Grand Total	$ 9,531.59

Liabilities

Accounts Owed by District	$ 4,463.86
Total Liabilities	$ 4,463.86
Surplus (Excess of Assets Over Liabilities)	5,067.73
Grand Total	$ 9,531.59

STATUS OF SCHOOL NOTES AND BONDS

Name of Building for Which Notes or Bonds Were Issued	Thornton Elem.	Total
Outstanding at Beginning of Year	$195,000.00	$195,000.00
Total	$195,000.00	$195,000.00
Payments of Principal of Debt	65,000.00	65,000.00
Notes and Bonds Outstanding at End of Year	$130,000.00	$130,000.00

THORNTON SCHOOL DISTRICT
ACCOUNTS PAYABLE (1978-1979)

Robert Chute	$ 40.00
Durgin Oil Co.	1,552.50
Glen Press	72.00
Hot Lunch Program	1,625.80
Miller-Brody Productions, Inc.	61.42
National Geographic Society	97.50
New England School Supply	101.89
Northern Lakes Region Special Services	240.00
N.H. Retirement System	14.92
Patricia Palmer	77.76
Teaching Resources	96.90
Weekly Reader Books	20.85
"C" Curriculum Materials	31.88
Northeast Audio Visual, Inc.	20.00
Holt, Rinehart & Winton	118.90
National Library Service Inc.	129.60
Sears Catalog Store	99.99
Troll Associates	61.95
Total	$ 4,463.86

ANNUAL REPORT OF THE SCHOOL NURSE
1979

Many services have been provided by the school nurse to the students at the Thornton Central School during the past year.

Annual screening tests were conducted on all students. Each child had his vision and hearing tested and height and weight recorded. Blood pressure and posture were checked on the upper grade students. Those with possible problems in any of these areas were referred through their parents to their own doctor or a specialist. An effort was made to put the parent in contact with agencies providing special services.

In the area of dental health, students in the fourth grade are participating in a statewide program of brushing and flossing their teeth daily under the direction of Ann Knowles, their teacher, and Heberta Stark, a dental hygienist. Each week, all second and third graders have a cleanliness inspection with emphasis upon hands, teeth and hair.

A careful check is made each year of the immunization status of all incoming students in order to maintain the excellent levels of immunization that we have. Free immunization clinics are offered often in both Plymouth and Lincoln and all needing immunizations are encouraged to attend.

During the spring, preschoolers are offered a free vision and hearing check sponsored by the State of New Hampshire. Parents of 4 and 5 year olds were contacted and encouraged to attend. The Thornton School provides a preregistration program for all incoming kindergarten students. The child and his parent(s) visit the school and the child is screened by a speech pathologist for possible difficulties and a resource teacher for physical and emotional readiness. The kindergarten teacher interviews each parent and the nurse obtains a health history.

Throughout the year, films are shown that present many aspects of health and safety. I am always available as a resource person to parents, students and teachers.

I wish to thank the teaching staff, the many physicians, parents and students for their support.

Respectfully submitted,

MARTHA AGUIAR, RNMN
Thornton School Nurse

REPORT OF THE PRINCIPAL
1980

I submit to the citizens of Thornton my annual report.

The school enrollment as of January 7, 1980 is 130 students. The breakdown of grades is as follows:

Kindergarten	9
Grade 1	9
Grade 2	14
Grade 3	13
Grade 4	12
Grade 5	14
Grade 6	27
Grade 7	13
Grade 8	19

The school staff has four new members.
Mrs. Adrina Cassel—Title I and Language Arts Aide
Mr. Anthony DiNardo—Language Arts Teacher Grades 5-8
Miss Ellen Shanley—Math Teacher Grades 5-8
Miss Dee Vitek—Resource Room Teacher
Mrs. Pat Palmer has returned as our Music Teacher, but also is teaching Kindergarten this year.

The remainder of our staff is as follows:
Grade 1—Mrs. Fish
Grade 2 & Transitional—Mrs. Shanley
Grade 3—Miss Robinson
Grade 4—Mrs. Knowles
Science Grades 5-8 and PE Grades 1-8—Mr. Carter
Principal and Social Studies Grades 5-8—Mr. Tyler
Speech Pathologist—Mrs. Goodnough
Nurse—Mrs. Aguiar

The first half of the 1979-1980 school year has been an active and enjoyable one. Students throughout the school were actively involved in Old Home Day Activities as three floats from the school appeared in the parade, a first for our school.

Mrs. Palmer has continued to develop our music program as all witnessed this years Christmas Concert. There was close to 100% participation by students of the school in this year's Christmas presentation.

Grade 8 has been busily at work raising funds for their annual class trip in June. They have been most successful in doing so. Much credit has to be given to the parents who have been actively involved in helping the class as well as the community support behind their efforts.

Our Title I program has been increased this year. Miss Dee Vitek is available at the school four days a week and her aide Mrs. Cassel is working with children five mornings a week.

I would like to thank the community for its support for the school over the past year. This kind of continued support in the future can only continue to improve the school.

Respectfully submitted,

TIMOTHY TYLER
Principal

REPORT OF THE SUPERINTENDENT'S OFFICE

Many parents think their child's intelligence is something that is fixed at birth and cannot be changed. This is simply not true. It has been said that this is one of the most important educational discoveries of the twentieth century. A child's level of intelligence is determined in much the same way as his strength. When children eat well and exercise their muscles, they grow strong and develop fully. With proper food and proper exercise, the brain also develops fully. How can parents help their children develop their intelligence?

At this point someone may be thinking: "Why parents?" Recently psychologists and educators have begun to realize how important the years before school entrance are for the development of a child's ability to learn. It is widely believed now that most of the child's basic intelligence has been formed by the time he reaches school age. This, of course, does not mean that by the time he is six years old, he has learned most of what he will know as an adult. What it means is that most of a child's ability to learn quickly and with ease has developed by the time he reaches school age. The people who are in the best position to supply these important experiences and exercises are the child's parents.

Two important ideas will be shared before specific activities and exercises are discussed. First, as parents, we are our children's first teachers. We help them form their attitudes toward learning, and it is vital to make their earliest experiences positive and pleasant ones. The second is that it is important to remember a young child has a short attention span; he/she is not able to concentrate on one activity for long periods of time.

The following represents a few suggestions that parents can use with children:

Listen to your child. Encourage him to ask questions, discuss ideas, and tell stories.

Play games, especially those that have educational value, like number games, guessing games, word games.

Teach your child about numbers, and explain that numbers mean "how many." A child who can count to ten does not necessarily understand numbers. The concept of each number must be taught.

Help your child learn to carry out simple projects and activities. Perseverence is a key to success in school and throughout life. It gives a child a feeling of accomplishment and builds self-confidence.

Training in chores at home, and training in understanding and following simple directions will help your child know what will be

expected in the classroom.

Set a good example. If you are interested in learning, your child probably will be too. For example; set a family reading time or some other organized learning activity and share experiences.

Your child learns in many places and in many ways. School, of course, is a major source of your child's learning, but learning at home is vital to your child's development. As a parent, you have an opportunity to make an enormous difference in how much and how well your child learns. **You are your child's most important teacher,** and a valuable partner of your child's teachers in school.

Respectfully submitted,

DONALD H. COSGROVE
Superintendent
DANIEL A. CABRAL
Assistant Superintendent

EXPLANATION OF SUPERINTENDENT'S AND ASSISTANT SUPERINTENDENT'S SALARY FOR 1978-1979

Chapter 189, Section 48 Revised Statutes Annotated of the State of New Hampshire, requires that the school district annual report show the total amount paid to the Superintendent of Schools as per the following quotation: "Reports. Each superintendent of a supervisory union shall annually prepare a report of the total salary paid to the superintendent, showing in detail the amount paid by the state and each local school district and their share of same. Said report shall be included in the annual report of the respective school district as a separate entry. A like report and entry shall be made for each assistant superintendent, teacher consultant, and business administrator, if any is in service in the union."

One-half of the school administrative unit expenses is prorated among the several school districts of the unit on the basis of adjusted valuations. One-half is prorated on the basis of average daily membership in the school for the previous school year ending June 30th. The salary of $25,-500 which was received by the Superintendent of Schools of School Administrative Unit #48 during 1978-1979 was made up as follows: $2,500 paid by the State of New Hampshire and $23,000 was prorated among the school districts comprising the School Administrative Unit. Allowance for $1,200 travel within the Unit was also prorated as stated above.

The salary of the Assistant Superintendent during 1978-1979 was made up as follows: $2,444 paid by the State of New Hampshire and $20,056 was prorated as stated above. Allowance for $1,800 travel within the Unit was also prorated as stated above.

The table below shows the portion of salary and travel charged to each school district.

District	*Adjusted Percent*	*Supt. Salary*	*Supt. Travel*	*Asst. Supt. Salary*	*Asst. Supt. Travel*
Campton	17.12	$3,937.60	$ 205.44	$3,433.59	$308.16
Holderness	16.32	3,753.60	195.84	3,273.14	293.76
Plymouth	37.19	8,553.70	446.28	7,458.83	669.42
Rumney	9.40	2,162.00	112.80	1,885.26	169.20
Thornton	9.50	2,185.00	114.00	1,905.32	171.00
Waterville Valley	5.38	1,237.40	64.56	1,079.01	96.84
Wentworth	5.09	1,170.70	61.08	1,020.85	91.62

THORNTON CENTRAL SCHOOL
Thornton, New Hampshire

———

Graduation Exercises
Tuesday Evening, June 19, 1979
8:00 p.m.

List of Graduates

Timothy S. Baldwin
Bradford R. Benton
Eric A. Blackburn
Mark W. Boyce
Steven M. Dow
Kimberley Economos
Mary I. Fraser
Anita C. Gross
Cynthia A. Jellison
Kristina E. Logan
Matthew M. Mills
Margaret E. Noonan
Karen L. Sleeper
Paula M. Smith
Ricky A. Strickland
Robert C. Uhlman
James E. Vien

SCHOOL BOARD MEMBERS ATTENDANCE

2 Chairmen's Meetings—Mr. Benton attended both

2 School Administrative Unit Meetings

	Attended
Anderson	2
Benton	2
Buckner	0
Conkey	1
Fillion	2

13 School Board Meetings

	Attended
Anderson	13
Benton	13
Buckner	10
Conkey	12
Fillion	12

THE GAVEL USED TO CONDUCT OUR

TOWN MEETING

IS MADE OF WOOD FROM AN ELM TREE

PLANTED BY

MATTHEW THORNTON

SIGNER OF THE DECLARATION OF INDEPENDENCE